

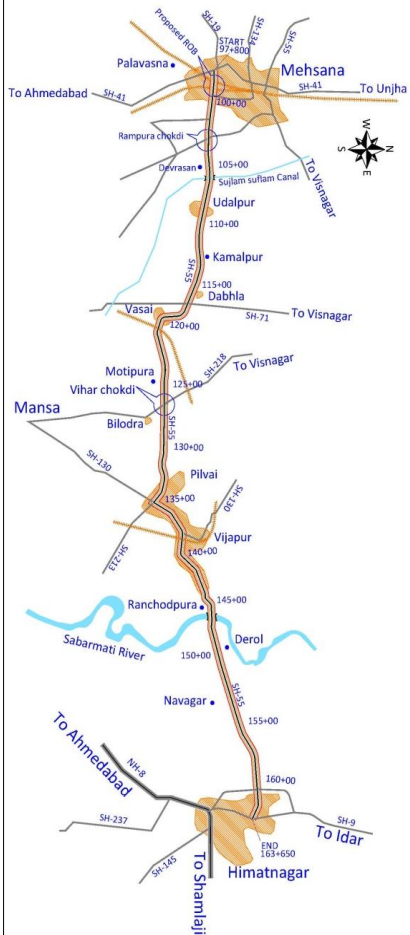

**ROADS AND BUILDINGS DEPARTMENT
GOVERNMENT OF GUJARAT**

Gujarat State Highway Project - II

**Volume-V:
Resettlement Action Plan (RAP)
(MEHSANA – HIMATNAGAR)**

[PART-2]

19th July, 2013



Appendix 1.1: Chainagewise Details of Proposed Treatment

Section	Length km	Existing Carriageway Width in m	Type of Cross Section	Proposed Width
km 103.000 to km 107	4	10	Type-A	4L+HS
km 107.000 to km 127	20	10	Type-B	4L+HS
km 127.000 to km 129	2	7	Type-C	4L+HS
km 135.259 to km 138.400	3.141	10	Type-D	4L+HS
km 138.400 to km 141.000	2.6	10	Type H	6L+CD+FP
km 141.00 to km 145.950	4.95	10	Type-D	4L+HS
km 145.950 to km 147.400	1.45	10	Type-I, J	4L+HS**
km 147.400 to km 161.340	13.94	10	Type-D	4L+HS
km 161.340 to km 163.751	2.411	10	Type-E	4L+CD+FP
km 129.00 to km 135.259	6.259	7	Type F	4L+HS
km 156 to km 157	1	10	Type G	4L+HS

** : Two divided two lane carriageways in Sabarmati Bridge Approach, including Major Bridge

CD: Closed Drain

FP: Footh Path

Type-A	Ovelay+Widening
Type-B	Overlay+widening
Type-C	Overlay+Widening
Type-D	Overlay+Widening
Type-E	Overlay+widening+FP+CD
Type-F	Reconstruciton
Type-G	Reconstruction
Type-H	Widening to Six lane FP+CD

Appendix 3-1: Socioeconomic profile of Project corridor settlements and talukas

Table 1: Population distribution and Sex ratio in talukas abutting Mehsana-Himatnagar corridor

Sr. No.	Talukas	Population		AAGR (2001-2011)	Sex Ratio	
		2001	2011		2001	2011
1	Visnagar	253179	262766	0.4	921	924
2	Vijapur	238783	254228	0.6	925	925
3	Mehsana	461320	526037	1.3	913	910
4	Himatnagar	256762	325279	2.4	926	927
5	Mansa	202814	205475	0.1	935	918
	Total	1412858	1573785	1.1	922	921

Source: Census 2001 and 2011

Table 2: Juvenile Sex ratio for talukas abutting Mehsana-Himatnagar corridor, 2001 and 2011

Sr. No.	Talukas	2001	2011
1	Visnagar	766	834
2	Vijapur	777	839
3	Mehsana	779	815
4	Himatnagar	836	852
5	Mansa	774	821
	Total	786	831

Source: Census 2001 and 2011

Table 3: Literacy Rate for talukas abutting Mehsana-Himatnagar corridor, 2001 and 2011, (in %)

Sr. No.	Talukas	2001			2011		
		Total	Male	Female	Total	Male	Female
1	Visnagar	79.7	89.1	69.8	85	90	81
2	Vijapur	77.1	87.0	66.5	86	93	78
3	Mehsana	78.0	88.0	67.3	87	94	80
4	Himatnagar	76.3	88.0	64.0	85	93	76
5	Mansa	74.7	85.9	63.1	85	93	76
	Total	77.4	87.7	66.4	86	93	79

Source: Census 2001 and 2011

Table 4: Urban population in talukas abutting Mehsana-Himatnagar corridor

Sr. No.	Talukas	2001	2011	% of urban population to taluka population, 2001	% of urban population to talukas population, 2011	AAGR (2001-2011)
1	Visnagar	73488	77095	29.0	29.3	0.5
2	Vijapur	30961	35079	13.0	13.8	1.3
3	Mehsana	148192	201171	32.1	38.2	3.1
4	Himatnagar	29625	101090	11.5	31.1	13.1
5	Mansa	27922	30246	13.8	14.7	0.8
	Total	310188	444681	22.0	28.3	3.7

Source: Census 2001 and 2011

Table 5: Composition of workers by sector in project corridor talukas, 2001 (in %)

Sr. No.	Talukas	Cultivators	Agricultural	Household	Others
1	Visnagar	21.8	22.6	2.0	53.6
2	Vijapur	22.8	26.0	1.2	50.0
3	Mehsana	19.0	20.7	1.6	58.7
4	Himatnagar	22.9	22.8	1.6	52.7
5	Mansa	25.3	24.5	0.9	49.3
	Total	21.8	22.9	1.5	53.7

Source: Census 2001

Table 6: Workforce Participation Ratio (in %) for Talukas abutting Corridor, 2001

Sr. No.	Talukas	Total	Male	Female
1	Visnagar	43.8	52.8	34.0
2	Vijapur	47.1	53.5	40.3
3	Mehsana	41.6	52.8	29.3
4	Himatnagar	41.9	53.1	29.9
5	Mansa	47.4	53.9	40.4
Total		43.8	53.1	33.7

Source: Census 2001

Table 7: Socioeconomic characteristics of villages and settlements along project corridor, 2001

Sr. No.	Name	Total Population	HH size	Sex ratio	Juvenile sex ratio	Pop below 0 6years	Literacy rate (in %)	Literacy rate male (in %)	Literacy rate female (in %)	SC (% to total)	ST (% to total)
1	Bilodra	7228	5.1	942	799	14.9	70	83	57	3.5	0.0
2	Dabhala	8354	5.5	931	774	14.3	69	78	60	2.8	0.1
3	Dedhrota	3012	5.4	961	833	14.2	68	84	51	9.8	0.9
4	Derol	2833	4.8	950	854	16.1	66	81	51	7.7	8.3
5	Devpura	2190	5.7	943	812	15.8	69	81	56	5.9	5.2
6	Devasan	3182	5.1	941	765	13.0	78	87	68	5.2	0.0
7	Dhandha	869	4.9	728	901	15.5	65	79	45	0.0	0.0
8	Gunjala	1694	5.5	886	850	13.9	55	67	42	2.1	0.0
9	Heduva Hanumat	1480	4.7	893	1008	18.0	64	75	52	14.5	0.9
10	Kadvasan	1527	5.2	953	838	11.9	79	89	68	0.0	0.0
11	Kamalpur (Kharavada)	1870	5.6	932	834	16.6	70	82	57	3.7	0.0
12	Khanusa	4014	5.4	707	565	13.7	79	87	68	7.1	0.2
13	Kotadi	3215	5.0	893	878	15.8	62	80	41	3.7	0.0
14	Kukarvada	12700	4.9	944	723	12.4	83	91	74	5.0	0.2
15	Kukas	2640	5.3	933	964	14.7	79	89	68	9.8	0.1
16	Lalpur (Savgadh)	906	6.6	884	891	19.2	83	92	72	33.9	0.3
17	Motipura	1331	4.8	921	627	10.1	100	100	99	0.0	0.0
18	Navanagar	643	6.6	914	1115	8.6	97	97	96	0.0	3.6
19	Parabda	5069	5.3	873	726	14.3	79	89	69	24.1	12.2
20	Pilvai	7925	4.9	927	748	11.5	78	89	65	9.2	0.1
21	Rampura (Kukas)	1104	5.5	890	864	14.9	83	95	68	3.9	0.6
22	Savgadh	5923	5.2	879	828	14.8	83	92	74	20.6	3.5
23	Udalpur	4040	5.1	940	793	17.4	72	84	60	5.7	0.0
24	Vasai	12102	4.8	931	715	12.4	76	85	67	4.9	0.1
25	Vihar	3493	4.5	906	679	13.2	76	86	65	8.0	0.3
26	Vijapur (M)	24809	5.1	925	816	13.5	77	86	68	7.0	0.5
27	Vijapur(Rural) (Part)	10161	5.3	901	699	13.1	80	90	69	6.0	0.4
Total		134314	5.1	914	776	13.7	76	86	66	7.3	1.1

Source: Census 2001

Table 8: Total Workers in respective Settlements/Town

NAME	Population	Total Workers	Male	Female
Bilodra	7228	3398	2030	1368
Dabhala	8354	3548	2151	1397
Dedhrota	3012	1589	870	719
Derol	2833	1264	846	418
Devpura	2190	1131	649	482
Devasan	3182	1806	917	889
Dhandha	869	296	271	25
Gunjala	1694	966	490	476
Heduva Hanumat	1480	720	481	239
Kadvasan	1527	757	413	344
Kamalpur (Kharavada)	1870	753	472	281
Khanusa	4014	1470	1057	413
Kotadi	3215	1762	1003	759
Kukarvada	12700	5431	3442	1989
Kukas	2640	1343	775	568
Lalpur (Savgadh)	906	338	209	129
Motipura	1331	545	361	184
Navanagar	643	235	130	105
Parabda	5069	1480	1266	214

NAME	Population	Total Workers	Male	Female
Pilvai	7925	2945	2020	925
Rampura (Kukas)	1104	588	302	286
Savgadh	5923	2176	1557	619
Udalpur	4040	2076	1142	934
Vasai	12102	4935	3213	1722
Vihar	3493	1617	995	622
Vijapur (M)	24809	8333	6618	1715
Vijapur(Rural) (Part)	10161	5429	2984	2445
	134314	56931		

Source: Census 2001

Table 9: Workers composition and WPR (in %) by sector in villages and settlements abutting project corridor, 2001

Sr. No.	Name	% share of Workers in each sector				WPR (in %)		
		Cultivators	Agricultural	Household	Others	WPR	WPR M	WPR F
1	Bilodra	33.2	22.5	0.5	43.8	56.4	64.8	48.4
2	Dabhala	35.6	20.0	0.1	44.3	49.9	66.2	30.4
3	Dedhrota	30.3	25.2	1.3	43.2	32.9	57.4	5.1
4	Derol	23.3	42.6	0.3	33.8	23.0	38.8	5.9
5	Devpura	16.7	20.8	1.0	61.5	54.4	62.1	46.0
6	Deverasan	14.3	13.6	0.3	71.8	33.8	52.8	13.2
7	Dhandha	10.1	5.1	7.1	77.7	47.6	63.3	30.8
8	Gunjala	16.0	38.8	0.0	45.1	34.5	60.9	4.6
9	Heduva Hanumat	9.4	3.8	6.5	80.3	49.1	50.0	47.8
10	Kadvasan	25.4	24.4	2.0	48.2	31.0	51.8	5.9
11	Kamalpur (Kharavada)	34.1	26.6	0.1	39.2	39.5	62.0	13.6
12	Khanusa	20.5	17.3	0.3	62.0	40.6	60.3	19.8
13	Kotadi	16.3	27.6	0.3	55.7	56.1	59.1	52.9
14	Kukarvada	17.4	21.1	1.9	59.6	46.9	61.7	31.2
15	Kukas	23.0	23.1	1.4	52.5	37.8	55.1	19.0
16	Lalpur (Savgadh)	13.0	2.4	2.4	82.2	43.7	54.0	32.5
17	Motipura	59.1	2.9	0.0	38.0	54.5	63.0	45.6
18	Navanagar	34.5	13.2	0.0	52.3	51.4	66.7	35.0
19	Parabda	5.7	4.1	1.1	89.1	30.4	56.5	3.2
20	Pilvai	21.0	16.4	1.3	61.3	48.5	65.1	29.7
21	Rampura (Kukas)	12.6	5.6	2.0	79.8	68.4	74.2	61.3
22	Savgadh	12.7	3.4	3.0	80.8	40.6	56.0	24.2
23	Udalpur	18.3	36.8	2.5	42.5	63.4	64.1	62.5
24	Vasai	23.9	23.3	1.1	51.7	30.4	52.8	5.2
25	Vihar	28.8	20.5	0.8	49.9	57.4	67.9	47.2
26	Vijapur (M)	2.6	6.4	3.8	87.3	39.5	59.7	17.2
27	Vijapur (Rural) (Part)	31.0	17.5	1.1	0.0	38.3	60.9	12.9
	Total	20.3	18.1	1.6	59.9	37	55	17

Source: Census 2001

APPENDIX 4.1: SOCIO-ECONOMIC QUESTIONNAIRE

ROADS AND BUILDINGS DEPARTMENT, GOVT. OF GUJARAT Form No. _____ Date _____
PPWCS, GUJARAT STATE HIGHWAY PROJECT-II, Name of Investigator _____
CENSUS AND SOCIO ECONOMIC SURVEY OF PROJECT AFFECTED HOUSEHOLDS Name of Supervisor _____

ID No. _____ Change No. _____ Distance of Structure from C/L _____

Address: _____ Village _____ Block _____ District _____

Phone No. _____ Mobile No. _____ IVS _____ P.O. _____

1. Type of the Use

1 Residential	2 Commercial	3 Mixed (C+R)	4 Industrial	5 Petrol Pump	6 Farm House	7 Government
8 Agricultural	9 Orchard	10 Under construction	11 Open land/Plot	12 Plantation	13 Grazing	14 Religious
15 Community Assets	16 Graveyard	17 Others (specify)				

2. Type of Loss due to the project

1 Structure	2 Land	3 Land and structure	4 Livelihood	5 Others (.....)
-------------	--------	----------------------	--------------	------------------

3. Type of Ownership:

1 Private	2 Government	3 Trust	4 Temple	5 Community	6 Others (.....)
-----------	--------------	---------	----------	-------------	------------------

4. Ownership Status of Property user

1 Titleholder	1 If Titleholder, any portion of the land or structure (or both) encroached into government land	Yes	1	No	2	
2 Non-Titleholder	2 If non-titleholder, specify category	1 Leased	2 Tenant	3 Squatter	4 Sharecropper	5 Kiosk/Mobile Vendors

5a. Survey No. _____ House No. _____

5b. Total Land Holding:	Sigha	Acres	Hectare
	Sq ft	Sq m	other

5c. Number of agricultural labourers working in the field (other than family members) – use separate sheet for each labourer (address question 19 to 27)

5d. Since how long does the agricultural labourer working in the large farm (number of months)

6. Extent of Impact

1 Partial	2 Full
-----------	--------

7a. Age of Building	7b. No. of Years Occupied	7c. Legal electricity connection	Yes	1	No	2	8 Which Floor?
7d. Legal Property Document	Yes	1	No	2			

7e. Name of head of HH: _____ H. No. _____

9. If Tenant/Lessee: _____ G+1 _____ 2

Name and Address of the owner: _____ G+2 _____ 3

10. If the property is on rent then the amount of rent being paid per month: _____ Rs _____

11. Assets affected in the Property

S. No.	Assets	Units Owned	S. No.	Assets	Units Owned	S. No.	Assets	Units Owned
1	Trees		8	Motor Pump		15	Temple	
2	Dug Well		9	Boundary Wall		16	Seating around Tree	
3	Tube Well		10	Barbed Wire Fencing		17	Country Stove	
4	Open Well		11	Cattle Shed		18	Bathroom	
5	Water Tap		12	Temporary Shed		19	Others	
6	Water Tank		13	Washing place				
7	Hand Pump		14	Stove				

12. Structure types Details

Wall	Reed	Bamboo	Cane	Mud	Brick	Others
	<input type="checkbox"/>	<input type="checkbox"/>	<input type="checkbox"/>	<input type="checkbox"/>	<input type="checkbox"/>	<input type="checkbox"/>
Roof	Thatch	Tin	Albestos	Tile	RCC	Others
	<input type="checkbox"/>	<input type="checkbox"/>	<input type="checkbox"/>	<input type="checkbox"/>	<input type="checkbox"/>	<input type="checkbox"/>
Floor	Mud	RCC	Tile	Mettle	Stone	Others
	<input type="checkbox"/>	<input type="checkbox"/>	<input type="checkbox"/>	<input type="checkbox"/>	<input type="checkbox"/>	<input type="checkbox"/>

13. Social Category

1	Scheduled Caste (SC) (Community Name _____)	1
2	Scheduled Tribe (ST) (Community Name _____)	2
3	Primitive Tribe Group (Community Name _____)	3
4	Other Backward Community (OBC)	4
5	General	5
13a	Target	1 (V/S) 2 (M) 3 (C) 4 (S) 5 (G) 6 (O) 7 (G) 8 (O)
14	Whether Woman Headed Household	Yes 1 No 2
15	Family Type	Joint 1 Nuclear 2

16. What type of business are you doing, in case of commercial use

S. No	Category	Options							
1	Refreshments	Tea Stall	Dhaba	Sweet Shop	Hotel	Restaurant	Motel	Paan Shop	Others
2	Service Industry	Tailoring	Hair Cutting	Cobbler	Blacksmith	Two wheeler repair	Four wheeler Repair	Cycle repair	Others
3	Retail Activity	Grocery	Chemist	Furniture	Petrol Pump	Electric Shop	Hardware	Electronics	Others
4	Other Services	STDPCO	Pharmacy	Weighing bridge	Updown	Cold Storages			Others
5	Institutional	School	Government Offices	PHC/CHC	Veterinary Hospital	Anganwadi			Others
6	Industry	Cotton/ginning	Chemical	Oil/Extraction	Dairy				Others
7	Manufacturing Unit	Stone/quarry	Building materials	Cast iron					Others
8	Small-scale	Food	Agri-processing						Others

17. Capital investment on Business (at the time of initiating business): Land (Rs.) _____ Structure (Rs.) _____ Material (Rs.) _____

18. Value of the property (opinion of the respondent): Land Cost (Rs.) _____ Structure cost (Rs.) _____



19. Socio-economic profile

Codes for Relationship with Head of the Household													
1	Head of household	2	Spouse	3	Unmarried son	4	Unmarried daughter	5	Married son	6	Married daughter	7	Other relatives
8	Other relatives	9	Other relatives	10	Other relatives	11	Other relatives	12	Other relatives	13	Other relatives	14	Other relatives
15	Other relatives	16	Other relatives	17	Other relatives	18	Other relatives	19	Other relatives	20	Other relatives	21	Other relatives
22	Other relatives	23	Other relatives	24	Other relatives	25	Other relatives	26	Other relatives	27	Other relatives	28	Other relatives
29	Other relatives	30	Other relatives	31	Other relatives	32	Other relatives	33	Other relatives	34	Other relatives	35	Other relatives
Member Number	1	2	3	4	5	6	7	8	9	10	11	12	
A. Name													Write down the names of all people who live and eat together in this household starting with head.
B. Relationship													
C. Sex	Is the NAME male or female?												
	M	M	M	M	M	M	M	M	M	M	M	M	
	F	F	F	F	F	F	F	F	F	F	F	F	
D. Age	How old was NAME on the last birthday?												
													Record the age on last birthday
E. Marital Status	1	2	3	4	5	6	7	8	9	10	11	12	
	1	2	3	4	5	6	7	8	9	10	11	12	Married
	13	14	15	16	17	18	19	20	21	22	23	24	Unmarried
	25	26	27	28	29	30	31	32	33	34	35	36	Divorced
	37	38	39	40	41	42	43	44	45	46	47	48	Separated
	49	50	51	52	53	54	55	56	57	58	59	60	Widow/Widower
	61	62	63	64	65	66	67	68	69	70	71	72	Single Unwed mother
F. Education	The class (II) which the person has been educated												
	1	2	3	4	5	6	7	8	9	10	11	12	Illiterate
	13	14	15	16	17	18	19	20	21	22	23	24	Primary (Up to Class 3)
	25	26	27	28	29	30	31	32	33	34	35	36	High School (Class 4 - 7)
	37	38	39	40	41	42	43	44	45	46	47	48	Secondary (Class 8 - 10)
	49	50	51	52	53	54	55	56	57	58	59	60	Higher Secondary (Class 11 - 12)
	61	62	63	64	65	66	67	68	69	70	71	72	Vocational
	73	74	75	76	77	78	79	80	81	82	83	84	Higher (Graduate or higher)
	85	86	87	88	89	90	91	92	93	94	95	96	Technical (Graduate or higher)
G. Physical/mental disabilities	Is the NAME physically or mentally challenged?												
	1	2	3	4	5	6	7	8	9	10	11	12	Yes
	13	14	15	16	17	18	19	20	21	22	23	24	No
H. Occupation	Is the NAME working?												
	1	2	3	4	5	6	7	8	9	10	11	12	Yes
	13	14	15	16	17	18	19	20	21	22	23	24	No
	What is the main activity at the place of job?												
	1	2	3	4	5	6	7	8	9	10	11	12	This may have multiple entries
	13	14	15	16	17	18	19	20	21	22	23	24	Artisans
	25	26	27	28	29	30	31	32	33	34	35	36	Farmer
	37	38	39	40	41	42	43	44	45	46	47	48	Agriculture Labour
	49	50	51	52	53	54	55	56	57	58	59	60	Business/Trade
	61	62	63	64	65	66	67	68	69	70	71	72	Govt. Service
	73	74	75	76	77	78	79	80	81	82	83	84	Private service
	85	86	87	88	89	90	91	92	93	94	95	96	Industrial labour
	97	98	99	100	101	102	103	104	105	106	107	108	Construction labour
	109	110	111	112	113	114	115	116	117	118	119	120	Household
	121	122	123	124	125	126	127	128	129	130	131	132	Others (specify)
I. Working Days													Number of working days in a month
J. Reason for not working	What was the main reason for the NAME not working?												
	1	2	3	4	5	6	7	8	9	10	11	12	Persons who are not working
	13	14	15	16	17	18	19	20	21	22	23	24	No work available
	25	26	27	28	29	30	31	32	33	34	35	36	Seasonal inactivity
	37	38	39	40	41	42	43	44	45	46	47	48	Household family duties
	49	50	51	52	53	54	55	56	57	58	59	60	Old (>65 yrs)
	61	62	63	64	65	66	67	68	69	70	71	72	Student
	73	74	75	76	77	78	79	80	81	82	83	84	Physically Challenged
	85	86	87	88	89	90	91	92	93	94	95	96	Not willing to work
K. Income	How much does the NAME earn in a month (Rs.)												

Member Number	1	2	3	4	5	6	7	8	9	10	11	12		
L. Skills	Any skill possessed by the person?												Training	
	<input type="checkbox"/>	<input type="checkbox"/>	<input type="checkbox"/>	<input type="checkbox"/>	<input type="checkbox"/>	<input type="checkbox"/>	<input type="checkbox"/>	<input type="checkbox"/>	<input type="checkbox"/>	<input type="checkbox"/>	<input type="checkbox"/>	<input type="checkbox"/>	<input type="checkbox"/>	Electrical
	<input type="checkbox"/>	<input type="checkbox"/>	<input type="checkbox"/>	<input type="checkbox"/>	<input type="checkbox"/>	<input type="checkbox"/>	<input type="checkbox"/>	<input type="checkbox"/>	<input type="checkbox"/>	<input type="checkbox"/>	<input type="checkbox"/>	<input type="checkbox"/>	<input type="checkbox"/>	Plumbing
	<input type="checkbox"/>	<input type="checkbox"/>	<input type="checkbox"/>	<input type="checkbox"/>	<input type="checkbox"/>	<input type="checkbox"/>	<input type="checkbox"/>	<input type="checkbox"/>	<input type="checkbox"/>	<input type="checkbox"/>	<input type="checkbox"/>	<input type="checkbox"/>	<input type="checkbox"/>	Electronic / Watch Repair
	<input type="checkbox"/>	<input type="checkbox"/>	<input type="checkbox"/>	<input type="checkbox"/>	<input type="checkbox"/>	<input type="checkbox"/>	<input type="checkbox"/>	<input type="checkbox"/>	<input type="checkbox"/>	<input type="checkbox"/>	<input type="checkbox"/>	<input type="checkbox"/>	<input type="checkbox"/>	Leather work
	<input type="checkbox"/>	<input type="checkbox"/>	<input type="checkbox"/>	<input type="checkbox"/>	<input type="checkbox"/>	<input type="checkbox"/>	<input type="checkbox"/>	<input type="checkbox"/>	<input type="checkbox"/>	<input type="checkbox"/>	<input type="checkbox"/>	<input type="checkbox"/>	<input type="checkbox"/>	Handicraft
	<input type="checkbox"/>	<input type="checkbox"/>	<input type="checkbox"/>	<input type="checkbox"/>	<input type="checkbox"/>	<input type="checkbox"/>	<input type="checkbox"/>	<input type="checkbox"/>	<input type="checkbox"/>	<input type="checkbox"/>	<input type="checkbox"/>	<input type="checkbox"/>	<input type="checkbox"/>	Carpentry/masonry Others (specify)
M. Possession of Documents	Whether the NAME possess the documents or NAME member in any												A.P. Ration Card (if included in the Card)	
	<input type="checkbox"/>	<input type="checkbox"/>	<input type="checkbox"/>	<input type="checkbox"/>	<input type="checkbox"/>	<input type="checkbox"/>	<input type="checkbox"/>	<input type="checkbox"/>	<input type="checkbox"/>	<input type="checkbox"/>	<input type="checkbox"/>	<input type="checkbox"/>	<input type="checkbox"/>	BPL Ration Card (if included in the Card)
	<input type="checkbox"/>	<input type="checkbox"/>	<input type="checkbox"/>	<input type="checkbox"/>	<input type="checkbox"/>	<input type="checkbox"/>	<input type="checkbox"/>	<input type="checkbox"/>	<input type="checkbox"/>	<input type="checkbox"/>	<input type="checkbox"/>	<input type="checkbox"/>	<input type="checkbox"/>	Voter ID Card
	<input type="checkbox"/>	<input type="checkbox"/>	<input type="checkbox"/>	<input type="checkbox"/>	<input type="checkbox"/>	<input type="checkbox"/>	<input type="checkbox"/>	<input type="checkbox"/>	<input type="checkbox"/>	<input type="checkbox"/>	<input type="checkbox"/>	<input type="checkbox"/>	<input type="checkbox"/>	Driving Licence
	<input type="checkbox"/>	<input type="checkbox"/>	<input type="checkbox"/>	<input type="checkbox"/>	<input type="checkbox"/>	<input type="checkbox"/>	<input type="checkbox"/>	<input type="checkbox"/>	<input type="checkbox"/>	<input type="checkbox"/>	<input type="checkbox"/>	<input type="checkbox"/>	<input type="checkbox"/>	Job ID Card of NREGS (if yes, mark) If yes, provide Job ID number
N. Beneficiary of any other govt scheme	<input type="checkbox"/>	<input type="checkbox"/>	<input type="checkbox"/>	<input type="checkbox"/>	<input type="checkbox"/>	<input type="checkbox"/>	<input type="checkbox"/>	<input type="checkbox"/>	<input type="checkbox"/>	<input type="checkbox"/>	<input type="checkbox"/>	<input type="checkbox"/>	Yes	
	<input type="checkbox"/>	<input type="checkbox"/>	<input type="checkbox"/>	<input type="checkbox"/>	<input type="checkbox"/>	<input type="checkbox"/>	<input type="checkbox"/>	<input type="checkbox"/>	<input type="checkbox"/>	<input type="checkbox"/>	<input type="checkbox"/>	<input type="checkbox"/>	No If yes, name of the scheme	
O. Participation	Whether the NAME participates in the following												Casted vote in the last legislative assembly/polliment election	
	<input type="checkbox"/>	<input type="checkbox"/>	<input type="checkbox"/>	<input type="checkbox"/>	<input type="checkbox"/>	<input type="checkbox"/>	<input type="checkbox"/>	<input type="checkbox"/>	<input type="checkbox"/>	<input type="checkbox"/>	<input type="checkbox"/>	<input type="checkbox"/>	<input type="checkbox"/>	Casted vote in the last panchayat/local body election
	<input type="checkbox"/>	<input type="checkbox"/>	<input type="checkbox"/>	<input type="checkbox"/>	<input type="checkbox"/>	<input type="checkbox"/>	<input type="checkbox"/>	<input type="checkbox"/>	<input type="checkbox"/>	<input type="checkbox"/>	<input type="checkbox"/>	<input type="checkbox"/>	<input type="checkbox"/>	Whether member of any political party
	<input type="checkbox"/>	<input type="checkbox"/>	<input type="checkbox"/>	<input type="checkbox"/>	<input type="checkbox"/>	<input type="checkbox"/>	<input type="checkbox"/>	<input type="checkbox"/>	<input type="checkbox"/>	<input type="checkbox"/>	<input type="checkbox"/>	<input type="checkbox"/>	<input type="checkbox"/>	Whether member of any CBO/religious body, etc.
	<input type="checkbox"/>	<input type="checkbox"/>	<input type="checkbox"/>	<input type="checkbox"/>	<input type="checkbox"/>	<input type="checkbox"/>	<input type="checkbox"/>	<input type="checkbox"/>	<input type="checkbox"/>	<input type="checkbox"/>	<input type="checkbox"/>	<input type="checkbox"/>	<input type="checkbox"/>	Whether holds any position in such organization If yes, mention the position Name of the Organization

20. Major and Minor Impact

A. After the acquisition of land / structure, will you able to continue farming / business in the unaffected land / structure	Yes	<input type="checkbox"/>	No	<input type="checkbox"/>
B. If No, are you willing to give up the residual land / structure in the project authority against suitable compensation or assistance	Yes	<input type="checkbox"/>	No	<input type="checkbox"/>
C. Whether any plans or possibility to relocate outside the foot	Yes	<input type="checkbox"/>	No	<input type="checkbox"/>
D. Any suggestion of the respondent with respect to que 20:				

21. Rehabilitation Options

S. No.	Resettlement Options	Choice (✓)	Priority (1,2,3...)	S. No.	Resettlement Option	Choice (✓)	Priority (1,2,3...)
1	Alternative shop/residence			5	Provide land against land		
2	Employment during project construction			6	Self-relocation		
3	Employment during maintenance			7	Others (specify)		
4	Training to improve the skill level			8	Others (specify)		

22. Assets Owned (other than affected one)

Agricultural Properties				Other Properties				Other Assets (livestock)
Irrigated/ Wet Land	Un irrigated/ Dry Land	Orchard/Water Barren/Horticulture Land	Equipment	House Plot	House	Farm House	Business Establishment	
Area	Area	Area	Number	Area	Area	Area	Area	Number
Value	Value	Value	Value	Value	Value	Value	Value	

23. Agriculture (only affected crop)

Name of Crop	Cropping pattern in a year			Yield Per Acre	Farmgate Price (Rs/quantity)
	Single	Double	Triple		

24. Household Expenditure (Amount in Rs)

Total household expenditure monthly (approximate in Rs.)			Rs.		
Sl. No.	Category	(Rs.)	Sl. No.	Category	(Rs.)
1	Food (Monthly)		6	Health (Monthly/Annual)	
2	Education (Monthly/Annual)		7	Cooking fuel (Monthly)	
3	Cloth (Monthly/Annual)		8	Social Functions (Annual)	
4	Local Travel (Monthly)		9	Vehicle Maintenance (Monthly / Annual)	
5	Leisure (Monthly/Annually)		10	Out Station travel (Monthly / Annual)	

25. Debts: (Amount in Rs)

Total household debt (approximate in Rs.), if any			Rs.		
Sl. No.	Category	(Rs.)	Sl. No.	Category	(Rs.)
1	Drop/Agriculture Loan		4	Loan on vehicle	
2	Loan on Assets		5	Loan for education	
3	Jewell Loan		6	Personal Loan	

26. Household Items

Sl. No.	Items	Yes / No		Sl. No.	Items	Yes / No	
1	TV	Yes	No	7	Front processor / Mixer / Grinder	Yes	No
2	Refrigerator	Yes	No	8	Computer / Laptop	Yes	No
3	Two Wheeler	Yes	No	9	Air Conditioner	Yes	No
4	Four Wheeler	Yes	No	10	Air Cooler	Yes	No
5	Telephone/Mobile Phone	Yes	No	11	Microwave Oven	Yes	No
6	Washing Machine	Yes	No	12	Others (specify)	Yes	No

27. Health Status

1	Have you or any family members been affected with any disease (consider for last one year)						
2	If yes, type of disease (mention name of disease)	Respiratory	Digestive	Gynec related	Eye related	Ortho related	General
		(1)	(2)	(3)	(4)	(5)	(6)
2a	If others (specify)		If others (specify)		If others (specify)		

28. Drawing of the Affected Structure / Land with measurement (Total area and affected area of structure as well as land to be recorded – assets like hand pump, borewell, trees, agri crops, etc located within the affected area also to be recorded)

UHS	Sketch of Structure	UHS

Note for Enumerators:

- [1] Q No. 2. Confirm the availability of Patta and mark as owned / encroachment.
 [2] Q No. 4. Squatter: No legal ownership over the land occupied.
 [3] Q No. 19. All the relationship should be specified with respect to the household head only.
 [4] Q No. 29. Specify the distance from Centre Line to the property Boundary and Building Line. Mention all the dimensions of the building and plot boundaries in 'meters' only.
 [5] Women Headed Household: The households headed by woman member of the family who is the sole/solo bread-earner of the family.

APPENDIX 4.2: LIST OF IMPACTED PROPERTIES AND STRUCTURES

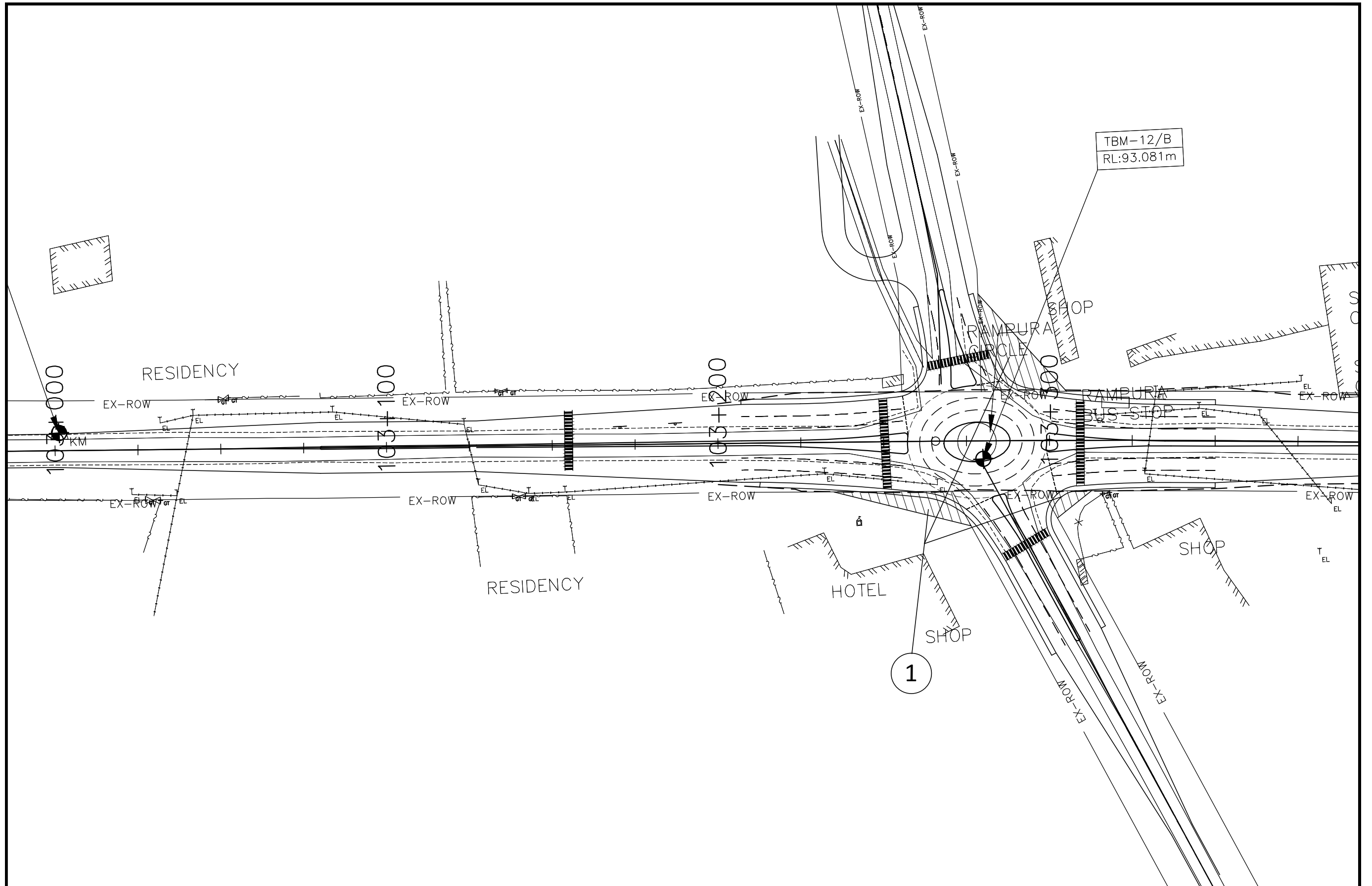
Sr. No.	Id Ref No	Chainage	RHS/LHS	Structure type	Use	Village	District	Name of Head of HH
1	1	103+260	LHS/RHS	LAQ	Open land	Rampura	Mehsana	Not found
2	2	103+400L	LHS	Shop	Commercial	Rampura Kukas	Mehsana	Luhar Ranabhai Dajibhai
3	3	103+590L	LHS	Underground Water tank	Community facility	Rampura	Mehsana	Chaudhary Vaghjibhai Babubhai
4	4	103+800L	LHS	Agriculture land	Agricultural	Rampura	Mehsana	Not found
5	5	104+500R	RHS	Temple	Religious	Devsan	Mehsana	NA
6	6	105+100L	LHS	Agriculture land	Agricultural	Devsan	Mehsana	Gadhvi Kainabhai Dajibhai
7	7	105+750L	LHS	Agriculture land	Agricultural	Devsan	Mehsana	Patel Ramdasbhai Ishwarbhai
8	8	106+430R	RHS	Shrine	Religious	Devsan	Mehsana	NA
9	9	106+600R	RHS	Agriculture land	Agricultural	Devsan	Mehsana	Patel Kantibhai Magandas
10	10	106+625R	RHS	Agriculture land	Agricultural	Devsan	Mehsana	Patel Prahaladbhai Chaturbhai
11	11	106+700L	LHS	Agriculture land	Agricultural	Devsan	Mehsana	Patel Somabhai Chaturbhai
12	12	106+750L	LHS	Agriculture land	Agricultural	Gunjara	Mehsana	Chaudhary Babubhai Rungnathbhai
13	13	107+100R	RHS	Agriculture land	Agricultural	Gunjara	Mehsana	Chaudhary Jivatben Maganbhai
14	14	108+450R	RHS	Agriculture land	Agricultural	Udalpur	Mehsana	Not found
15	15	108+460R	RHS	Agriculture land	Agricultural	Udalpur	Mehsana	Kumbhar Jyantibhai
16	16	109+315R	RHS	Shop	Commercial	Udalpur	Mehsana	Prajapati Kantibhai Hirabhia
17	17	109+600L	LHS	Agriculture land	Agricultural	Udalpur	Mehsana	Kapadiya Ishwarbhai Haribhai
18	18	109+680L	LHS	Agriculture land	Agricultural	Udalpur	Mehsana	Rajubhai Khemabhai
19	19	109+750L	LHS	Agriculture land	Agricultural	Udalpur	Mehsana	Patel Gandabhai
20	20	109+780R	RHS	Agriculture land	Agricultural	Udalpur	Mehsana	Patel Rajeshbhai Mafatal
21	21	109+790R	RHS	Agriculture land	Agricultural	Udalpur	Mehsana	Patel Bhagabhai Ramabhai
22	22	109+950R	RHS	Agriculture land	Agricultural	Udalpur	Mehsana	Patel Pelabhai Sokabhai
23	23	109+955R	RHS	Agriculture land	Agricultural	Udalpur	Mehsana	Patel Kalubhai Nagarbhai
24	24	110+000R	RHS	Agriculture land	Agricultural	Udalpur	Mehsana	Patel Navinbhai Popatbhai
25	25	110+15R	RHS	Agriculture land	Agricultural	Udalpur	Mehsana	Patel Mukeshbhai Hargovindbhai
26	26	110+190R	RHS	Agriculture land	Agricultural	Udalpur	Mehsana	Thakor Ramsangji Vasantji
27	27	112+200R	RHS	Shop	Commercial	Komalpur	Mehsana	Thakor Prahladiji Amaji
28	28	112+230R	RHS	Shop	Commercial	Komalpur	Mehsana	Not found
29	29	112+235 R	RHS	Rest tent	Community facility	Komalpur	Mehsana	NA
30	30	112+250 R	RHS	Shop	Commercial	Komalpur	Mehsana	Prajapati Jitendrabhai Ambalal
31	31	112+250L	LHS	Shop	Commercial	Komalpur (Kharoda)	Mehsana	Not found
32	32	112+255	LHS	Shop	Commercial	Komalpur	Mehsana	Nayi Kantibhai Mafatal
33	33	112+315L	LHS	Shop	Commercial	Komalpur	Mehsana	Thakor Kantiji Hiraji
34	34	112+325R	RHS	Toilet	Community facility	Komalpur	Mehsana	NA
35	35	112+807R	RHS	Agricultural land	Agricultural	Komalpur	Mehsana	Thakor Babuji Maheraji
36	36	113+725	RHS	Shop	Commercial	Dabhla Dolatpura	Mehsana	Thakor Rameshji Jesharji
37	37	113+725R	RHS	Shop	Commercial	Dabhla	Mehsana	Thakor Gulabji Hariji
38	38	114+700L	LHS	Agriculture land	Agricultural	Dabhala	Mehsana	Thakor Kacharaji Babaji
39	39	115+100R	RHS	Agriculture land	Agricultural	Dabhala	Mehsana	Not found
40	40	115+175R	RHS	Agriculture land	Agricultural	Dabhala	Mehsana	Thakor Ramanji Amraji
41	41	115+300L	LHS	Open land	Open land	Dabhala	Mehsana	Dabhla Panchayat
42	42	115+350L	LHS	House and Cattle shed	Residential	Dabhala	Mehsana	Not found
43	43	115+875L	LHS	Water Tank	Community asset	Dabhla	Mehsana	Dabhala Panchayat
44	44	115+925L	LHS	Toilet	Community facility	Dabhla	Mehsana	Dabhala Panchayat
45	45	115+925L	LHS	House	Residential	Dabhla	Mehsana	Dantani Dashrathbhai Kantibhai
46	46	116+150L	LHS	Agriculture land	Agricultural	Dabhla	Mehsana	Jani Hashmukhbhai
47	47	116+150R	RHS	Agriculture land	Agricultural	Dabhla	Mehsana	Chaturgiri Nara1angiri
48	48	116+500R	RHS	Agriculture land	Agricultural	Dabhla	Mehsana	Chaudhar Jashubhai Mafatbhai
49	49	117+000R	RHS	Shop	Commercial	Dabhla	Mehsana	Thakor Vikramji Baldevji
50	50	117+140L	LHS	Shop	Commercial	Dabhla	Mehsana	Patel Kantibhai Baldevdas
51	51	117+700L	LHS	farm House	Agricultural	Dabhla	Mehsana	Prajapati Shankarabhai Punjiram
52	52	117+950R	RHS	Agriculture land	Agricultural	Vasai	Mehsana	Patel Vishnubhai ranchhodbhai
53	53	118+000L	LHS	Agriculture land	Agricultural	Vasai	Mehsana	Not found
54	54	118+950R	RHS	Agriculture land	Agricultural	Vasai	Mehsana	Hasmukhbhai Narottambhai Patel
55	55	119+025L	LHS	Agricultural	Agricultural	Vasai	Mehsana	Patel Bharatbhai Manilal
56	56	119+280R	RHS	Shop	Commercial	Vasai	Mehsana	Mapad Hitendriji Rajuji
57	57	119+335L	LHS	Shop	Commercial	Vasai	Mehsana	Raval Ashokbhai Somabhai
58	58	119+675L	LHS	Agriculture land	Agricultural	Vasai	Mehsana	Goshwami Pankajgiri Kailashgiri
59	59	120+025L	LHS	House	Residential	Vasai	Mehsana	Not Found
60	60	120+300L	LHS	Agriculture land	Agricultural	Vasai	Mehsana	Patel Kanubhai
61	61	120+525R	RHS	Agriculture land	Agricultural	Vasai	Mehsana	Not found
62	62	121+075	RHS	Water kundi	Community asset	Vasai	Mehsana	NA
63	63	121+600L	LHS	Water tank	Community asset	Vasai	Mehsana	NA
64	64	122+450L/R	L/R	Wate Kundi	Community asset	Vasai	Mehsana	NA
65	65	123+300R	RHS	Agriculture land	Agricultural	Motipura	Mehsana	Panchvati Gardem Motipura
66	66	123+325R/L	L/R	Agricultural	Agricultural	Motipura	Mehsana	Not found
67	67	123+410R	RHS	Water tank	Community asset	Motipura	Mehsana	NA
68	68	123+430R	RHS	Cattle shed	Cattle shed	Motipura	Mehsana	Patel Vishnubhai Mayurbhai
69	69	123+690R/L	L/R	Water Tank	Community asset	Motipura	Mehsana	NA
70	70	123+825R/L	L/R	Water Tank	Community asset	Motipura	Mehsana	NA
71	71	124+000R	RHS	Agriculture land	Agricultural	Motipura	Mehsana	Patel Kantibhai Trikambhai
72	72	124+350R	RHS	Agriculture land	Agricultural	Motipura	Mehsana	Patel Amratbhai Becharadas
73	73	125+750R	RHS	Temple	Religious	Vihar	Mehsana	NA
74	74	125+800L	LHS	Water Tank	Community asset	Vihar	Mehsana	NA
75	75	126+930R	RHS	Shop	Commercial	Vihar Square	Gandhinagar	Chavda Dalpuji Shivaji
76	76	117+040	LHS/RHS	LAQ	Open land	Dabhla	Mehsana	Not found
77	77	126+940	LHS/RHS	LAQ	Open Land	Vihar Square	Gandhinagar	Not found
78	78	126+935R	RHS	Shop	Commercial	Vihar Square	Gandhinagar	Patel Gandabhai Chokarchand
79	79	126+940R	RHS	Shop	Commercial	Vihar Square	Gandhinagar	Patel Jai antibhai Parshottambhai
80	80	126+945R	RHS	Shop	Commercial	Vihar Square	Gandhinagar	Sureshkumar Lumbhaji
81	81	127+000L	LHS	Shop	Commercial	Vihar Square	Gandhinagar	Chavda Pruthvisinh Viharsinh
82	82	127+000R	RHS	Shop	Commercial	Vihar Square	Gandhinagar	Nai Bhikhabhai Kacharabhai
83	83	127+000R	RHS	Shop	Commercial	Vihar Square	Gandhinagar	Parmar Babubhai Kanjibhai
84	84	127+010L	LHS	Hotel	Commercial	Vihar Square	Gandhinagar	Thakor Amtaji Arunji
85	85	127+015L	LHS	Shop	Commercial	Vihar Square	Gandhinagar	Thekor Bhurabhai Arjanji
86	86	127+030L	LHS	Shop	Commercial	Vihar Square	Gandhinagar	Parmar Ashokbhai Laxmanbhai
87	87	127+030R	RHS	Shop	Commercial	Vihar Square	Gandhinagar	Parmar Suresh Shivabhai
88	88	127+030R	RHS	Shop	Commercial	Vihar Square	Gandhinagar	Goshwami Dashrathbhai Chnchalbhai
89	89	127+050R	RHS	Shop	Commercial	Vihar Square	Gandhinagar	Patel Amratlal Revabhai
90	90	127+075L	LHS	Shop	Commercial	Vihar Square	Gandhinagar	Hadilal Ajitkumar Laxmanji
91	91	127+325L	LHS	Shop	Commercial	Vihar Square	Gandhinagar	Thakor Amartji Ravaji
92	92	127+490L	LHS	Water Tank	Community asset	Vihar Square	Gandhinagar	NA
93	93	128+030L	LHS	Water Tank	Community asset	Vihar Square	Gandhinagar	NA
94	94	128+100R	RHS	Agricultural land	Agricultural	Vihar	Gandhinagar	Patel Lilaben Kantilal
95	95	128+325R/L	L/R	Water kundi	Community asset	Vihar	Gandhinagar	NA
96	96	129+000R/L	L/R	Agricultural land	Agricultural	Vihar	Gandhinagar	Not found
97	97	129+100R/L	L/R	Water Kundi	Community asset	Vihar	Gandhinagar	NA
98	98	130+325L	LHS	Water Kundi	Community asset	Vihar	Gandhinagar	NA
99	99	130+850R	RHS	Commercial	Commercial	Chadasna	Gandhinagar	Khumi Ratansinh Keshavsinh
100	100	130+860R	RHS	Shop	Commercial	Chadasna	Gandhinagar	Thakor Bhikhaji Motiji

Sr. No.	Id Ref No	Chainage	RHS/LHS	Structure type	Use	Village	District	Name of Head of HH
101	101	132+470L	LHS	Water Kundi	Community asset	Pilvai	Gandhinagar	NA
102	102	132+640L	LHS	Shrine	Religious	Pilvai	Gandhinagar	NA
103	103	132+900L	LHS	Agriculture land	Agricultural	Pilvai	Gandhinagar	Varalal Malurbhai Gopalbhai
104	104	133+360R	RHS	Shop	Commercial	Pilvai	Gandhinagar	Darbar Vinodbhai
105	105	133+600L	LHS	Shrine	Religious	Pilvai	Gandhinagar	NA
106	106	133+925L	LHS	Water Kundi	Community asset	Pilvai	Gandhinagar	NA
107	107	134+050	LHS	Agriculture land	Agricultural	Pilvai	Gandhinagar	Darbar Balvantsinh Gambhirji
108	108	134+200R	RHS	Temple	Religious	Pilvai	Gandhinagar	NA
109	109	134+230R	RHS	Shop	Commercial	Pilvai	Gandhinagar	Vihol Balvantsinh Keshujibhai
110	110	134+600L	LHS	Shop	Commercial	Pilvai	Mehsana	Thakor Amshiji Sedhaji
111	111	134+650R	RHS	House	Residential	Pilvai	Mehsana	Vankar Amratbhai Gopalbhai
112	112	134+650L	LHS	Clinic	Commercial	Pilvai	Mehsana	Leva Jalantibhai Shankarbhai
113	113	134+670R	RHS	Shop	Commercial	Pilvai	Mehsana	Chauhan Anilkumar Jashubhai
114	114	134+690	RHS	Shop	Commercial	Pilvai	Mehsana	Ravad Indrajit Babubhai
115	115	134+710R	RHS	Shop	Commercial	Pilvai	Mehsana	Ravad Babubhai Kantibhai
116	116	134+715L	LHS	Toilet	Community facility	Pilvai	Mehsana	NA
117	117	135+230	LHS/RHS	LAQ	Open land	Pilvai	Mehsana	Not Found
118	118	135+270R	RHS	Hotel	Commercial	Pilvai	Mehsana	Vihol Vikramji Jashuji
119	119	135+300R	RHS	Shop	Commercial	Pilvai	Mehsana	Vihol Dalpuji Gandaji
120	120	135+410L	LHS	Shop	Commercial	Pilvai	Mehsana	Darbar Naranbhai Khemaji
121	121	135+410R	RHS	Hotel	Commercial	Pilvai	Mehsana	Vihol Arjiji Manorji
122	122	135+440L	LHS	School	School	Pilvai	Mehsana	Sheth G.C.Highschool
123	123	135+440R	RHS	Shop	Commercial	Pilvai	Maesana	Rathod Mahendrasinh
124	124	135+440R	RHS	Shop	Commercial	Pilvai	Maesana	Thakor Mahendrabhai Ishwarbhai
125	125	135+450R	RHS	Shop	Commercial	Pilvai	Maesana	Meer Jashubhai Anwarbhai
126	126	135+455R	RHS	Shop	Commercial	Pilvai	Mehsana	Vihol Ranjitsinh Ramaji
127	127	135+455R	RHS	Shop	Commercial	Pilvai	Maesana	Vihol Pujaji Laxmanji
128	128	135+460R	RHS	Shop	Commercial	Pilvai	Maesana	Vihol Jigaji Maganji
129	129	135+460R	RHS	Shop	Commercial	Pilvai	Maesana	Vihol Pravinji Maganji
130	130	135+465L	LHS	Shop	Commercial	Pilvai	Maesana	Vihol Vishnubhai
131	131	135+470L	LHS	Shop	Commercial	Pilvai	Maesana	Not Found
132	132	135+475L	LHS	Shop	Commercial	Pilvai	Mehsana	Vikramji Veda
133	133	135+480L	LHS	Shop	Commercial	Pilvai	Mehsana	Not Found
134	134	135+480R	RHS	Hotel	Commercial	Pilvai	Mehsana	Goltan Hotel
135	135	135+485R	RHS	Shop	Commercial	Pilvai	Mehsana	Vihol Vijalsinh Jagdishsinh
136	136	135+495L	LHS	Shop	Commercial	Pilvai	Mehsana	Darbar Jasuji
137	137	135+520L	LHS	Community Hall	Community facility	Pilvai	Mehsana	NA
138	138	136+175R	RHS	Shop	Commercial	Pilvai	Mehsana	Thakor Dhanaji Somaji
139	139	136+200L	LHS	Agriculture land	Agricultural	Pilvai	Mehsana	Not Found
140	140	136+475L	LHS	Shop	Commercial	Pilvai	Mehsana	Hariom Pan Parler
141	141	136+610R	RHS	Open land	Open land	Kotadi	Mehsana	Patel Babubhai
142	142	136+700L	LHS	Shop	Commercial	Kotadi	Mehsana	Vihol Takhuji Lalji
143	143	136+780	LHS	Hotel	Commercial	Kotadi	Mehsana	Vihol Kanaksinh Muluji
144	144	136+950L	LHS	Shop	Commercial	Kotadi	Mehsana	Mukeshji Udaji Thakor
145	145	136+950R	RHS	Agriculture land	Agricultural	Kotadi	Mehsana	Patel Vijay bhai
146	146	137+025R	RHS	House	Residential	Kotadi	Mehsana	Thakor Shankarji Kacharaji
147	147	137+035R	RHS	House	Residential	Kotadi	Mehsana	Thakor Dhuraji Udaji
148	148	137+125R	RHS	Shop	Commercial	Kotadi	Mehsana	Levua Girishbhai Muljibhai
149	149	137+130L	LHS	Shop	Commercial	Khanusa	Mehsana	Vihol Arjunsinh C.
150	150	137+140R	RHS	Shop	Commercial	Kotadi	Mehsana	Vihol Majuji Laxmanji
151	151	137+275R	RHS	Shop	Commercial	Khanusa	Mehsana	NalParehbhai B.
152	152	137+280R	RHS	Shop	Commercial	Khanusa	Mehsana	Vihol Indrasinh Shankarsinh
153	153	137+300R	RHS	Shop	Commercial	Khanusa	Mehsana	Vihol Karanji
154	154	137+400L	LHS	Shop	Commercial	Khanusa	Mehsana	Laxmi Pan Parler
155	155	137+405L	LHS	Temple boundary wall	Religious	Khanusa	Mehsana	NA
156	156	137+405L	LHS	Shop	Commercial	Khanusa	Mehsana	Goshwami Kanupuri Shivpuri (Pujari)
157	157	137+420R	RHS	Shrine	Religious	Khanusa	Mehsana	NA
158	158	137+450L	LHS	Shop and water tank	Commercial	Khanusa	Mehsana	Not Found
159	159	137+475R	RHS	Shop	Commercial	Khanusa	Mehsana	Talaji Balaji
160	160	137+480R	RHS	Shop	Commercial	Khanusa	Mehsana	Chauhan Bharatji Gandaji
161	161	137+635L	LHS	Shop	Commercial	Khanusa	Mehsana	Not Found
162	162	137+800L	LHS	Shop	Commercial	Khanusa	Mehsana	Thakor Ranjitbhai Bhikhaji
163	163	137+975	RHS	Shop	Commercial	Khanusa	Mehsana	Not Found
164	164	137+975 R	RHS	Agriculture land	Agricultural	Khanusa	Mehsana	Thakor Kantiji Zalaji
165	165	138+025 R	RHS	Water Kundi	Community asset	Khanusa	Mehsana	NA
166	166	138+175 L	LHS	Shop	Commercial	Khanusa	Mehsana	Thakor Govindji Bhikhaji
167	167	138+100 L	LHS	Agriculture land	Agricultural	Khanusa	Mehsana	Thakor Bhaveshkumar Arjanji
168	168	138+175 R	RHS	Shop	Commercial	Khanusa	Mehsana	Goshwami Govindpuri Ramapuri
169	169	138+325L	LHS	Industrial	Industrial	Khanusha	Mehsana	Patel Karsanbhai Shivabhai
170	170	138+400L	LHS	Shop	Commercial	Khanusha	Mehsana	Lilaben Gopaji Thakor
171	171	138+425L	LHS	Industrial	Industrial	Vijapur	Mehsana	Patel Shaileshbhai Kodarbhai
172	172	138+550L	LHS	Agriculture land	Agricultural	Khanusha	Mehsana	Not Found
173	173	138+575R	RHS	House	Residential	Khanusha	Mehsana	Jiluben Vaghari
174	174	138+580R	RHS	House	Residential	Khanusha	Mehsana	Vadi Rameshbhai Jesingbhai
175	175	138+725R	RHS	House	Residential	Khanusha	Mehsana	Bajania Dineshbhai Bachubhai
176	176	138+875R	RHS	Hotel	Commercial	Vijapur	Mehsana	Chetaji Nathaji Parmar
177	177	138+880	RHS	Hotel	Commercial	Vijapur	Mehsana	Zala Hazurji Punjaji
178	178	138+960	RHS	Hotel	Commercial	Vijapur	Mehsana	Bhikhaji Gabhaji Thakor
179	179	138+975R	RHS	Hotel	Commercial	Khanusha	Mehsana	Barot Mehul Vasantlal
180	180	138+985 L	LHS	Shop	Commercial	Khanusa	Mehsana	Thakor Ramanji Sujaji
181	181	139+010R	RHS	Shop	Commercial	Vijapur	Mehsana	Vishnubhai Keshaji Thakor
182	182	139+015 L	LHS	Statue	Community Asset	Govindpura	Mehsana	NA
183	183	139+100R	RHS	Shop	Commercial	Govindpura	Mehsana	Thakkar Gunvantbhai Chamanbhai
184	184	139+420 R	RHS	Dairy	Commercial	Govindpura	Mehsana	Patel Rameshbhai K.
185	185	139+430R	RHS	Petrol Pump	Commercial	Govindpura	Mehsana	Not Found
186	186	139+750L	LHS	Open land	Open land	Vijapur	Mehsana	Saiyad Inayatsinh Ikramhussein
187	187	139+750R	RHS	Shop	Commercial	Vijapur	Mehsana	Rami Champakbhai Chaganlal
188	188	139+760R	RHS	Water Kundi	Community asset	Vijapur	Mehsana	NA
189	189	139+900R	RHS	Open Land	Open Land	Vijapur	Mehsana	Patel Joitabhai Khodabhai
190	190	140+040	LHS/RHS	LAQ	Open land	Vijapur	Mehsana	Not Found
191	191	140+050R	RHS	Shop	Commercial	Vijapur	Mehsana	Zala Punamsinh Ajosinh
192	192	140+050R	RHS	Mosque	Religious	Vijapur	Mehsana	Hajarat Jalali Maktumsah Pir Bujarug
193	193	140+050L	LHS	Shop	Commercial	Vijapur	Mehsana	Baldevbhai Mangalbhai
194	194	140+060L	LHS	Shop	Commercial	Vijapur	Mehsana	Thakor Jivanji Babaji
195	195	140+060L	LHS	Shop	Commercial	Vijapur	Mehsana	Thakor Arvindsinh Babusinh
196	196	140+070L	LHS	Shop	Commercial	Vijapur	Mehsana	Rathod Dineshji Maghaji
197	197	140+075L	LHS	Shop	Commercial	Vijapur	Mehsana	Patel Vikrambhai Ambalal
198	198	140+085L	LHS	Shop	Commercial	Vijapur	Mehsana	Patel Chimanbhai Shivabhai
199	199	140+085L	LHS	Shop	Commercial	Vijapur	Mehsana	Ravad Dilipbhai Ambalal
200	200	140+090L	LHS	Shop	Commercial	Vijapur	Mehsana	Panchal Yogeshbhai
201	201	140+100L	LHS	Open land	Open land	Vijapur	Mehsana	Mafattal

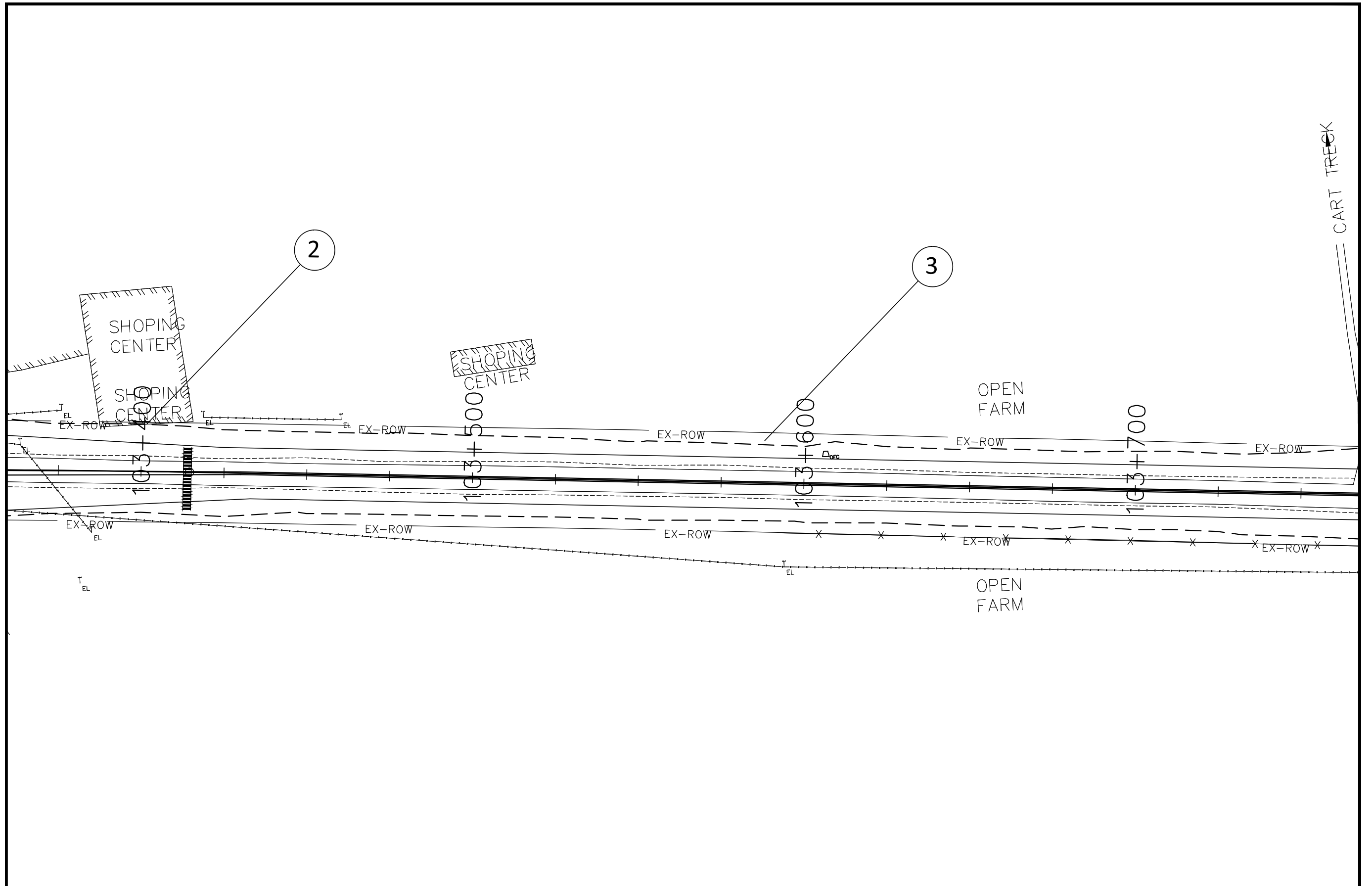
Sr. No.	Id Ref No	Chainage	RHS/LHS	Structure type	Use	Village	District	Name of Head of HH
202	202	140+150R	RHS	Hotel	Commercial	Vijapur	Mehsana	Patel Brijeshbhai
203	203	140+170L	LHS	Shop	Commercial	Ranchhodpura	Mehsana	Not Found
204	204	140+210L	LHS	Shop	Commercial	Vijapur	Mehsana	Patel Jaitibhai Shivabhai
205	205	140+210R	RHS	Hotel	Commercial	Vijapur	Mehsana	Patel Govindbhai Ramdash
206	206	140+220R	RHS	Shop	Commercial	Vijapur	Mehsana	Patel Amrutbhai Becharbhai
207	207	140+230L	LHS	Shop	Commercial	Vijapur	Mehsana	Sekh Nizambhai Jamalbhai
208	208	140+240L	LHS	Shop	Commercial	Vijapur	Mehsana	Patel Shaleshbhai Somabhai
209	209	140+242R	RHS	Shop	Commercial	Vijapur	Mehsana	Patel Jagdishbhai Babubhai
210	210	140+242R	RHS	Shop	Commercial	Vijapur	Mehsana	Patel Kartikbhai Nipulbhai
211	211	140+275L	LHS	Shop	Commercial	Vijapur	Mehsana	Thakor Bharatji Manaji
212	212	140+580R	RHS	Shop	Commercial	Vijapur	Mehsana	Patel Bharatbhai B
213	213	140+582R	RHS	Shop	Commercial	Vijapur	Mehsana	Parmar Dineshkumar ambalal
214	214	140+700L	LHS	LPG Gas Station	Government	Vijapur	Mehsana	Bipinkumar Dahibhai Patel
215	215	140+750L	LHS	Godown	Industrial	Vijapur	Mehsana	Patel Nileshbhai Rambhai
216	216	140+900L	LHS	Open plot	Open land	Vijapur	Mehsana	Ramanbhai Nathabhai Patel
217	217	140+900R	RHS	Agricultural land	Agricultural	Vijapur	Mehsana	Patel Iswarbhai Ganesbhai
218	218	141+020R	RHS	water kundi	Community asset	Vijapur	Mehsana	NA
219	219	141+100R	RHS	Shop	Commercial	Vijapur	Mehsana	Patel Anilbhai
220	220	141+560L	LHS	Shop	Commercial	Vijapur	Mehsana	Maniben Muhaji Thakor
221	221	141+675R	RHS	Water Tank	Community asset	Vijapur	Mehsana	NA
222	222	141+680L	LHS	Agricultural land	Agricultural	Vijapur	Mehsana	Joitabhai Narayanbhai Patel
223	223	141+715R	RHS	Agricultural land	Agricultural	Vijapur	Mehsana	Not Found
224	224	141+850R	RHS	Agricultural land	Agricultural	Vijapur	Mehsana	Patelrameshbhai Ambalal
225	225	141+890L	LHS	Shop	Commercial	Vijapur	Mehsana	Atulbhai Amaratbhai Patel
226	226	142+200R	RHS	Cattle shed	Cattle shed	Kanakpura	Mehsana	Patel Babubhai hargovanbhai
227	227	142+375L	LHS	Shop	Commercial	Kanakpura	Mehsana	Pandit Nareshbhai
228	228	142+925L	LHS	Shop	Commercial	Kanakpura	Mehsana	Amrutbhai Dulabhai Patel
229	229	142+950R	RHS	Shop	Commercial	Kanakpura	Mehsana	Not Found
230	230	143+450L	LHS	Farm House	Agricultural	Kanakpura	Mehsana	Patel Dilipbhai Amaratbhai
231	231	143+580L	LHS	Agricultural land	Agricultural	Nava devpura	Mehsana	Patel Bhikhabhai Dhulabhai
232	232	143+600R	RHS	Agricultural land	Agricultural	Nava devpura	Mehsana	Patel Amratbhai Ambalal
233	233	143+625L	LHS	Agricultural land	Agricultural	Nava devpura	Mehsana	Patel Ranchhodbhai Kalidas
234	234	143+700R	RHS	Shop	Commercial	Nava devpura	Mehsana	Sunilbhai Jantibhai Patel
235	235	143+940R	RHS	Agricultural land	Agricultural	Ranchhodpura	Mehsana	Patel Jayantibhai Rangnatbhai
236	236	143+950R	RHS	Commercial	Commercial	Ranchhodpura	Mehsana	Not Found
237	237	143+970R	RHS	Agricultural land	Agricultural	Ranchhodpura	Mehsana	Rajinibhai Vithalbhai
238	238	144+000L	RHS	Agricultural land	Agricultural	Ranchhodpura	Mehsana	Patel Prabhudas Shankardas
239	239	144+100L	LHS	House	Residential	Ranchhodpura	Mehsana	Narsinhbhai Chhaganbhai Thakor
240	240	144+110L	LHS	Temporrary shed	Residential	Ranchhodpura	Mehsana	Raval Jehabhai Arantbhai
241	241	144+150L	LHS	Water Kundi	Community asset	Ranchhodpura	Mehsana	NA
242	242	144+100R	RHS	Agricultural land	Agricultural	Ranchhodpura	Mehsana	Jagdishbhai Patel
243	243	144+160R	RHS	Shop	Commercial	Ranchhodpura	Mehsana	Mukeshbhai Patel
244	244	144+175R	RHS	Shop	Commercial	Ranchhodpura	Mehsana	Not Found
245	245	144+175R	RHS	School Compound wall	School	Ranchhodpura	Mehsana	NA
246	246	144+240L	LHS	Shop	Commercial	Ranchhodpura	Mehsana	Rathod Prithvisinh Amarsinh
247	247	144+250R	RHS	Shop	Commercial	Ranchhodpura	Mehsana	Rathod sajansinh Dansinh
248	248	144+260R	RHS	Shop	Commercial	Ranchhodpura	Mehsana	Chauhan Mahendrasinh Bhalamsinh
249	249	144+265R	RHS	Shop	Commercial	Ranchhodpura	Mehsana	Chauhan Tejendrasinh Jaswantsinh
250	250	144+268R	RHS	Shop	Commercial	Ranchhodpura	Mehsana	Sukhdya Jitendrabhai Rasiklal
251	251	144+270R	RHS	Shop	Commercial	Ranchhodpura	Mehsana	Zala Prithvisinh
252	252	144+273R	RHS	Water tank	Community asset	Ranchhodpura	Mehsana	NA
253	253	144+275R	RHS	Shop	Commercial	Ranchhodpura	Mehsana	Rathod Bhupendrasinh Vakhatsinh
254	254	144+295R	RHS	Water tank	Community asset	Ranchhodpura	Mehsana	NA
255	255	144+300L	LHS	House	Residential	Ranchhodpura	Mehsana	Ranjitsinh Agarsinh
256	256	144+300R	RHS	Shop	Commercial	Ranchhodpura	Mehsana	Shaileshbhai Maganbhai Patel
257	257	144+305L	LHS	Police station	Government	Ranchhodpura	Mehsana	NA
258	258	144+330L	LHS	Open land	Open land	Ranchhodpura	Mehsana	Mangusinh Rahtod
259	259	144+340L	RHS	Agricultural land	Agricultural	Ranchhodpura	Mehsana	Rathod Ajaysinh Halusinh
260	260	145+400L	LHS	Agricultural land	Agricultural	Devpura	Mehsana	Parmar Somabhai Varsanbhai
261	261	145+625L	LHS	Temple	Religious	Devpura	Mehsana	Shri Mahakali mandir
262	262	145+625R	RHS	Rest tent	Community facility	Devpura	Mehsana	NA
263	263	LAQ (145+900)	LHS	LAQ	Agricultural	Devpura	Mehsana	Rathod Shivsinh Madhusinh
264	264	LAQ (146+000)	RHS	LAQ	Agricultural	Devpura	Mehsana	NA
265	265	LAQ (146+200)	RHS	LAQ	Agricultural	Devpura	Mehsana	Zala Deepsinh Bhavansinh
266	266	LAQ (146+200)	RHS	LAQ	Agricultural	Devpura	Mehsana	Devpura Gram panchayat
267	267	LAQ (147+000)	RHS	LAQ	Agricultural	Derol	Mehsana	NA
268	268	147+150R	RHS	Temple	Religious	Derol	Sabarkantha	NA
269	269	LAQ (147+300)	RHS	LAQ	Agricultural	Derol	Sabarkantha	Zala Yashpatsinh Laxmansinh
270	270	LAQ (147+400)	RHS	LAQ	Agricultural	Derol	Sabarkantha	Jyotibadevi Laxmansinhji
271	271	LAQ (147+450)	RHS	LAQ	Agricultural	Derol	Sabarkantha	NA
272	272	149+190R	RHS	water kundi	Community asset	Derol	Sabarkantha	NA
273	273	149+200R/L	LHS/RHS	Water tank	Community asset	Derol	Sabarkantha	NA
274	274	149+750L	LHS	Shop	Commercial	Derol	Sabarkantha	Parmar Ranjitsinh J
275	275	149+760L	LHS	Rest tent	Community facility	Derol	Sabarkantha	NA
276	276	149+760L	LHS	Shop	Commercial	Derol	Sabarkantha	Bharatsinh Koyalsinh Parmar
277	277	149+770L	LHS	Shop	Commercial	Derol	Sabarkantha	Parmar Gambhirsinh Ratansinh
278	278	149+775L	LHS	water tank	Community asset	Derol	Sabarkantha	NA
279	279	149+800R	RHS	Shop	Commercial	Derol	Sabarkantha	Not Found
280	280	150+250R/L	LHS/RHS	Water tank	Community asset	Derol	Sabarkantha	NA
281	281	151+200R/L	LHS - RHS	Water tank	Community asset	Derol	Sabarkantha	NA
282	282	151+750R	RHS	Petrol Pump	Commercial	Derol	Sabarkantha	Yoginbhai H Patel
283	283	153+240R	RHS	Shop	Commercial	Navanagar	Sabarkantha	Yoginbhai H Patel
284	284	153+250L	LHS	Shop	Commercial	Navanagar	Sabarkantha	Rathod Chhagsinh Rupsinh
285	285	153+800L	LHS	Agricultural land	Agricultural	Deghrot	Sabarkantha	Nayi Girishbhai Maganbhai
286	286	153+800R	RHS	Open Plot	Open land	Deghrot	Sabarkantha	Zala Vikramsinh Kishorsinh
287	287	154+175L	LHS	water kundi	Community asset	Deghrot	Sabarkantha	Patel Anilbhai Karsanbhai
288	288	154+970R/L	RHS/LHS	Water tank	Community asset	Deghrot	Sabarkantha	NA
289	289	156+932L	LHS	Farm house	Agricultural	Satnagar	Sabarkantha	Abdul Hamid Vijapura
290	290	161+300L	LHS	Hotel	Commercial	Savgadh	Sabarkantha	Patel Ismailbhai Amadabhai
291	291	161+370L	LHS	Shop	Commercial	Savgadh	Sabarkantha	Saiyad Mukhtiyarali nurmahammad
292	292	161+730R	RHS	Mixed	Mixed	Savgadh	Sabarkantha	Aminali mahammadali
293	293	161+850R	RHS	Shop	Commercial	Pranpura	Sabarkantha	Sikandarbai Akbarkhan
294	294	161+925R	RHS	Shop	Commercial	Pranpura	Sabarkantha	Ismailbhai Datroliya
295	295	161+980L	LHS	School	School	Savgadh	Sabarkantha	Padiyar High School
296	296	162+060R	RHS	Shop	Commercial	Savgadh	Sabarkantha	Diwan Salim Abdulbhai
297	297	162+500R	RHS	Shop	Commercial	Savgadh	Sabarkantha	Babubhai
298	298	162+770L	LHS	Shop	Commercial	Savgadh	Sabarkantha	Jahirbhai
299	299	162+850L	LHS	School	School	Savgadh	Sabarkantha	NA
300	300	161+800R	RHS	Open land	Open land	Savgadh	Sabarkantha	Ganibhai Tambaliya

APPENDIX 4.3:

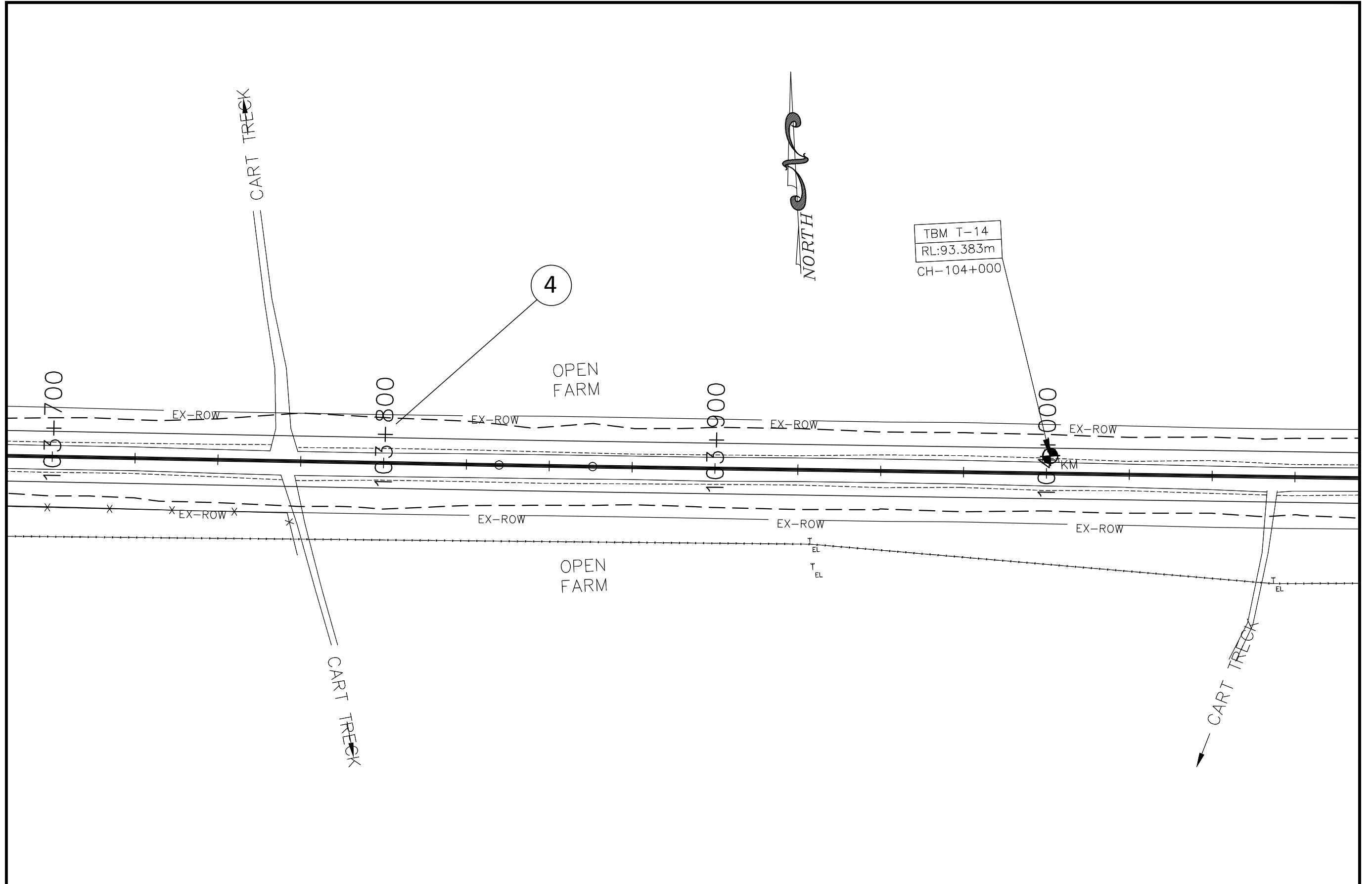
GIS MAP REPRESENTING IMPACTED PROPERTIES



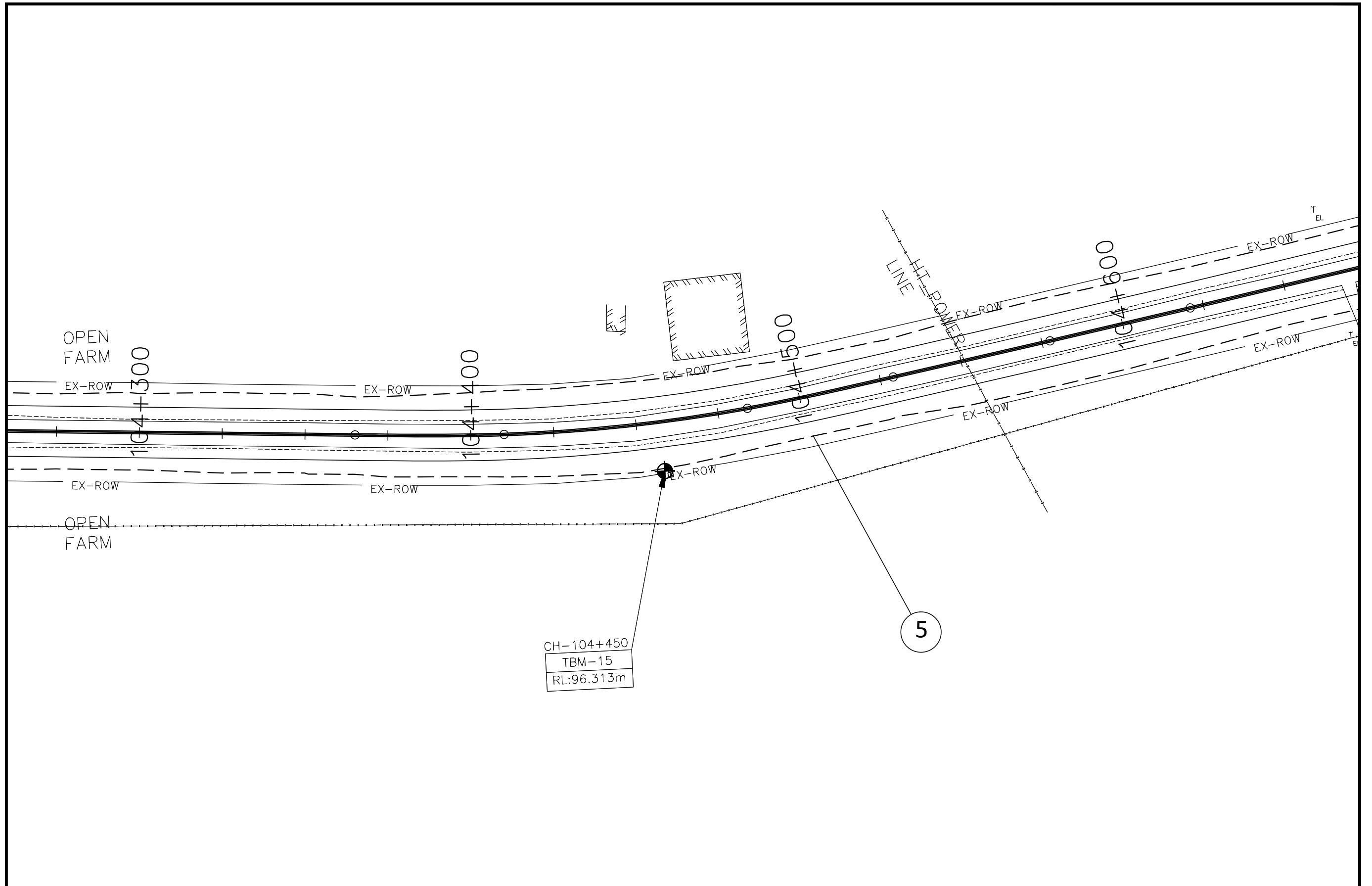
			SCALE :				GOVERNMENT OF GUJARAT ROADS AND BUILDINGS DEPARTMENT						
			SCALE: 1:750				CORRIDOR : MEHSANA - HIMATNAGAR (SH-55) IMPACTED STRUCTURES						
No.	REVISION	DATE	BY	CAD FILE:	DES-MH	DATE:	SEP'2012	PROJECT:	PPWCS	DWG No:	PPWCS/MH/IS/01	REV.	0



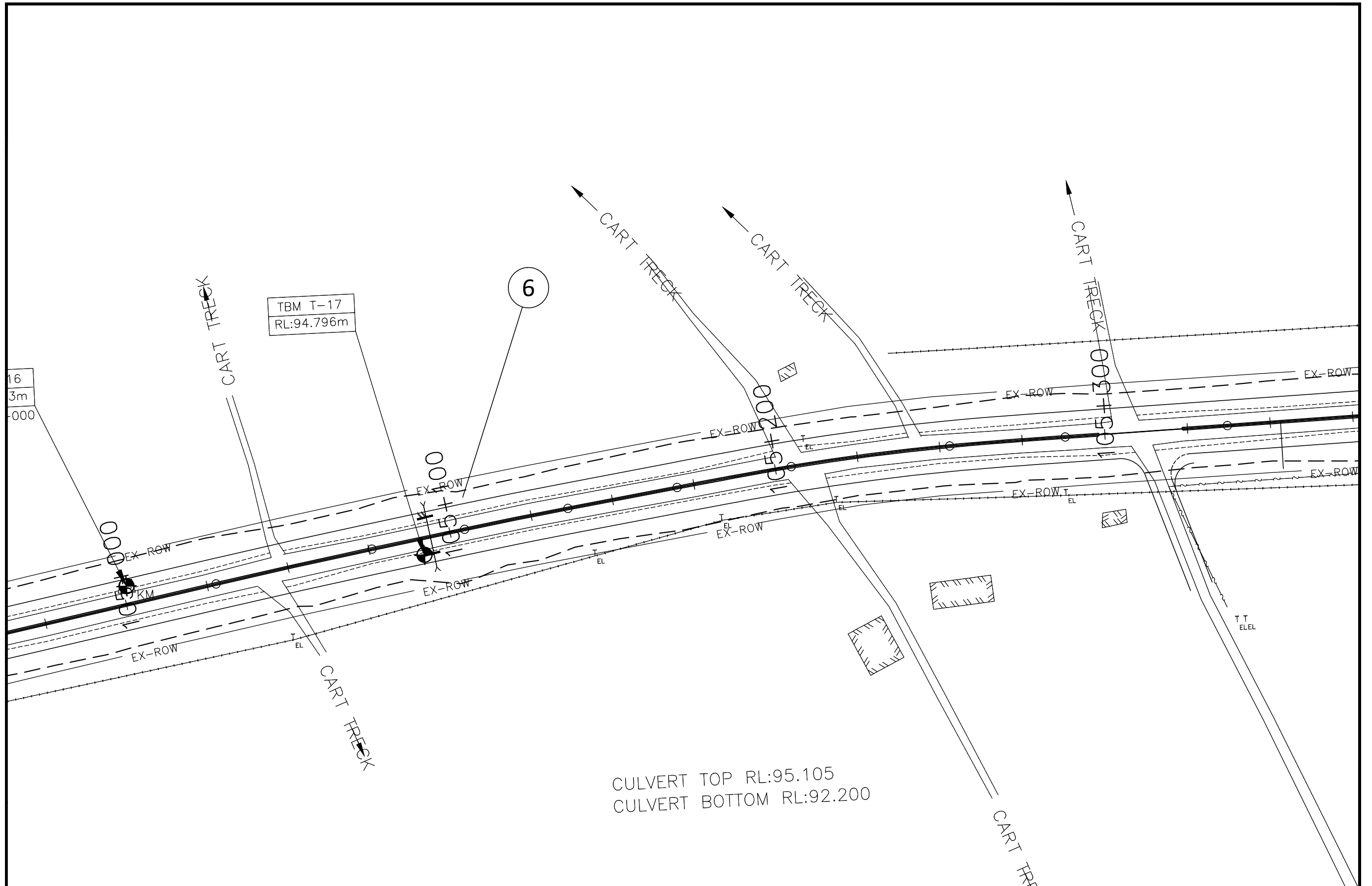
			SCALE :			GOVERNMENT OF GUJARAT ROADS AND BUILDINGS DEPARTMENT							
			SCALE: 1:750			CORRIDOR : MEHSANA - HIMATNAGAR (SH-55) IMPACTED STRUCTURES							
No.	REVISION	DATE	BY	CAD FILE:	DES-MH	DATE:	SEP'2012	PROJECT:	PPWCS	DWG No:	PPWCS/MH/IS/02	REV:	0



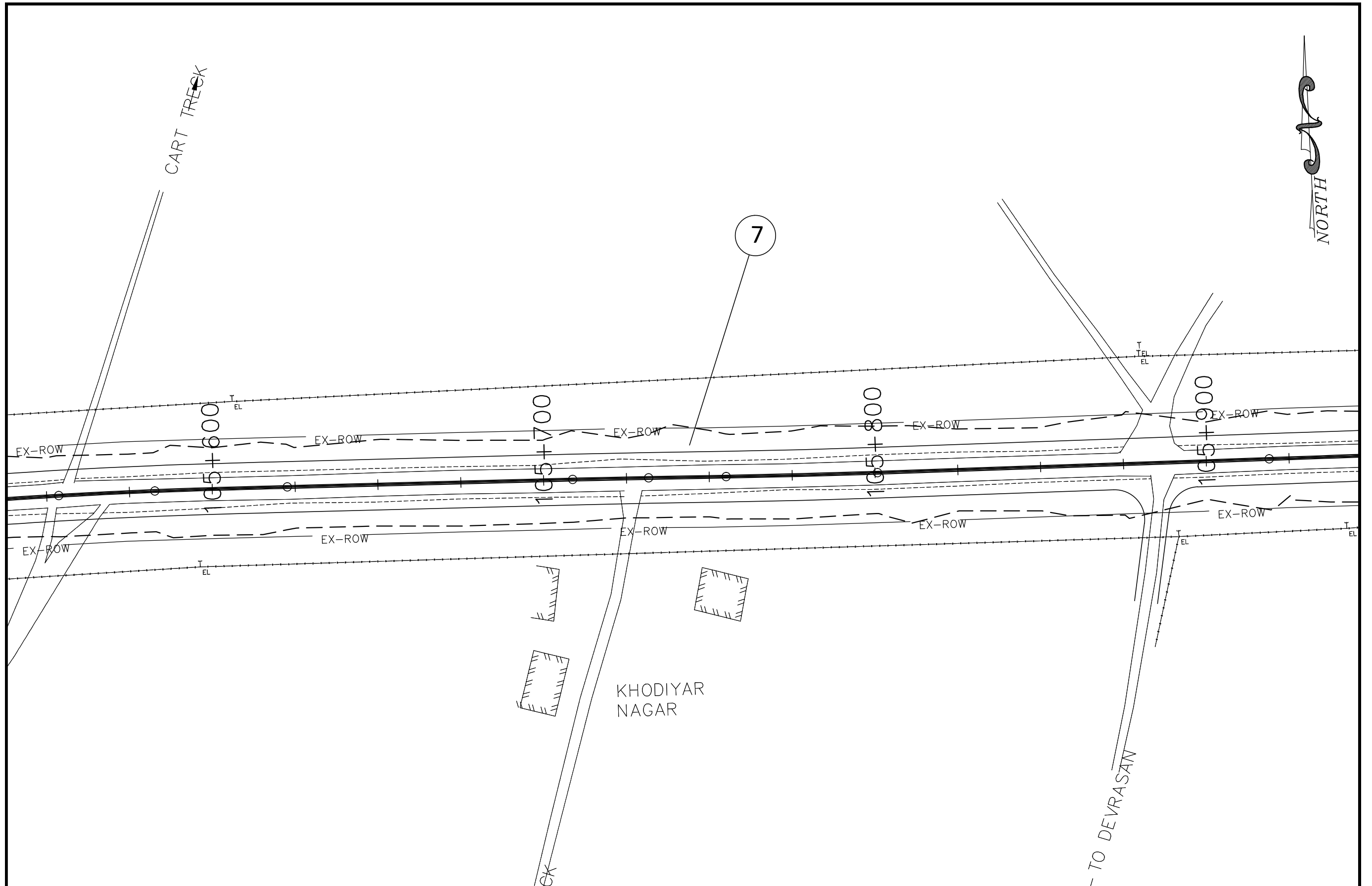
			SCALE :				GOVERNMENT OF GUJARAT ROADS AND BUILDINGS DEPARTMENT						
			SCALE: 1:750				CORRIDOR : MEHSANA - HIMATNAGAR (SH-55) IMPACTED STRUCTURES						
No.	REVISION	DATE	BY	CAD FILE:	DES-MH	DATE:	SEP'2012	PROJECT:	PPWCS	DWG No:	PPWCS/MH/IS/03	REV.	0



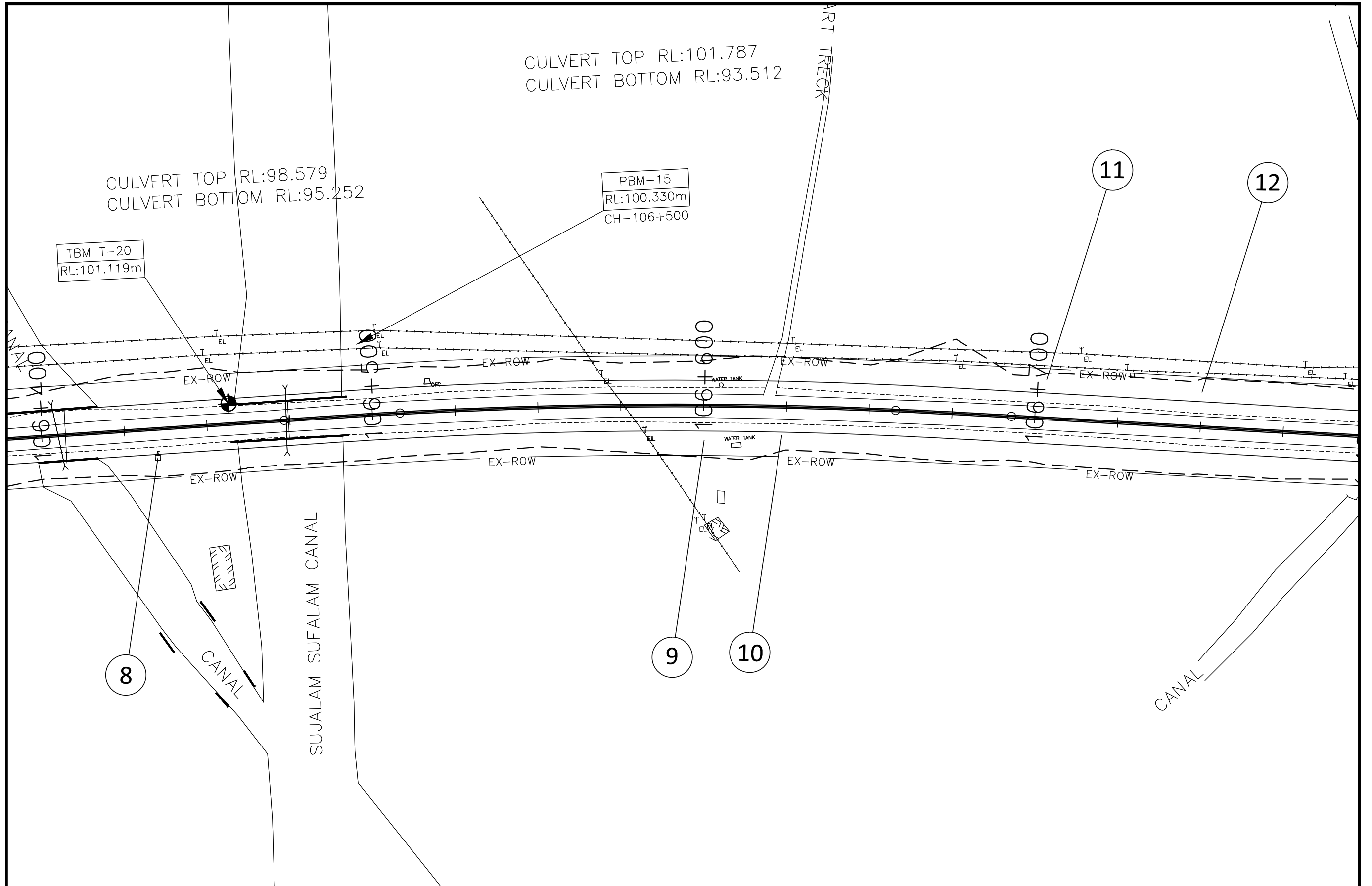
			SCALE :	GOVERNMENT OF GUJARAT ROADS AND BUILDINGS DEPARTMENT CORRIDOR : MEHSANA - HIMATNAGAR (SH-55) IMPACTED STRUCTURES			
			SCALE: 1:750				
			CAD FILE:	DATE: SEP'2012 PROJECT: PPWCS DWG No: PPWCS/MH/IS/04 REV. 0			
No.	REVISION	DATE	BY	DES-MH			



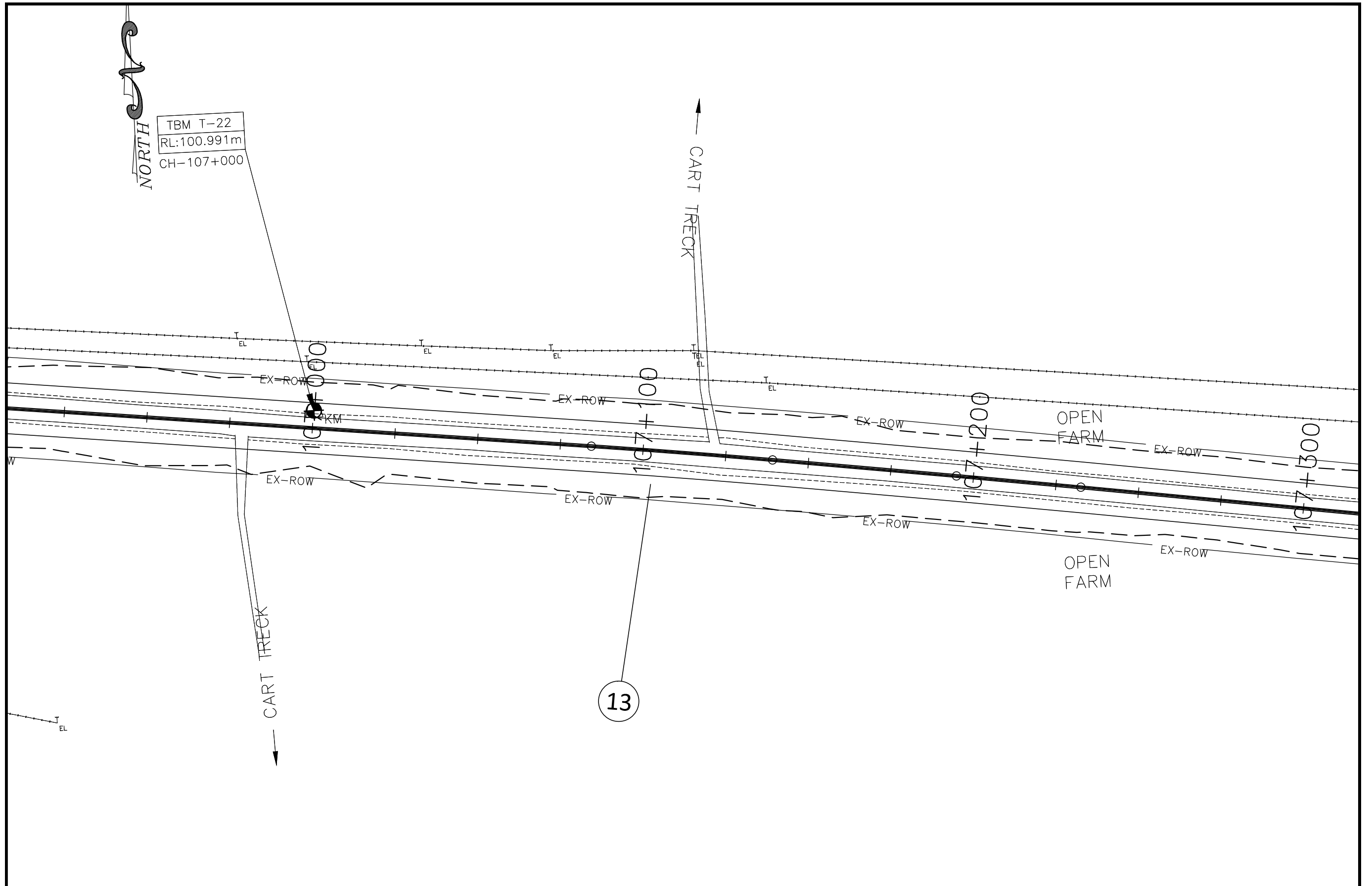
			SCALE :				GOVERNMENT OF GUJARAT ROADS AND BUILDINGS DEPARTMENT			
			SCALE: 1:750				CORRIDOR : MEHSANA - HIMATNAGAR (SH-55) IMPACTED STRUCTURES			
			CAD FILE:	DES-MH			DATE:	PROJECT:	DWG No:	REV.
							SEP'2012	PPWCS	PPWCS/MH/IS/05	0
No.	REVISION	DATE	BY							



			SCALE :				GOVERNMENT OF GUJARAT ROADS AND BUILDINGS DEPARTMENT						
			SCALE: 1:750				CORRIDOR : MEHSANA - HIMATNAGAR (SH-55) IMPACTED STRUCTURES						
No.	REVISION	DATE	BY	CAD FILE:	DES-MH	DATE:	SEP'2012	PROJECT:	PPWCS	DWG No:	PPWCS/MH/IS/06	REV.	0

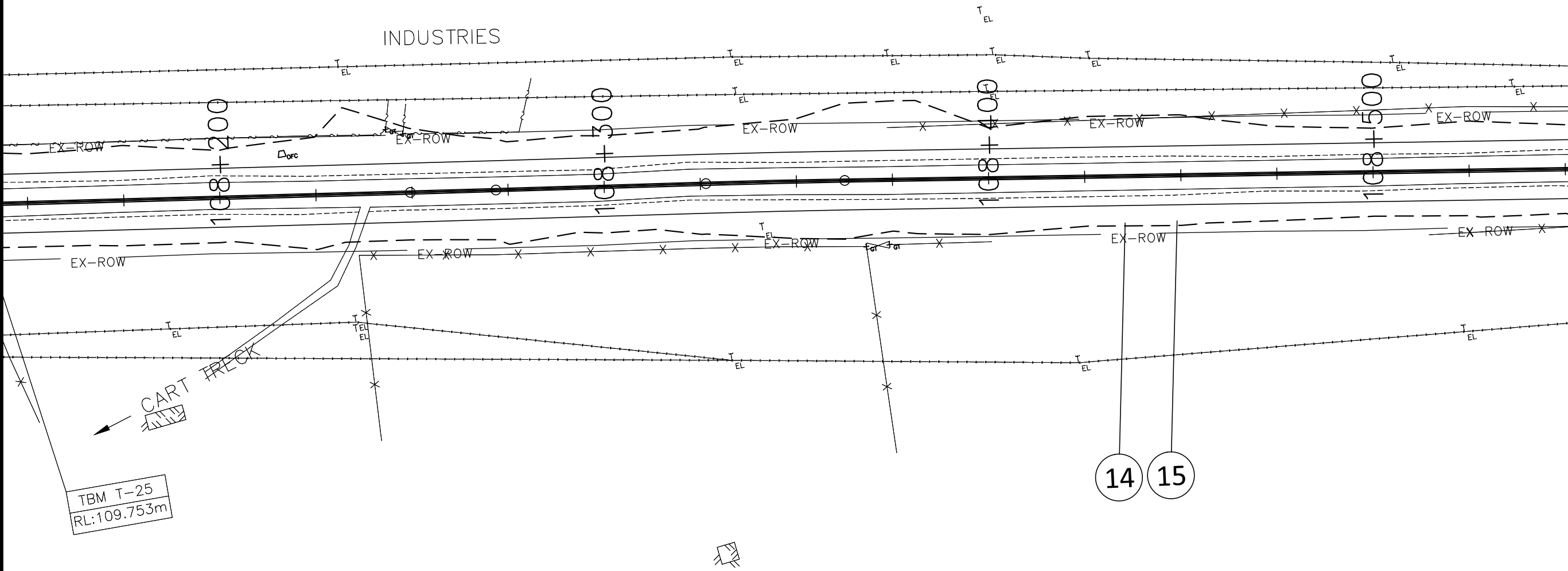


			SCALE :	GOVERNMENT OF GUJARAT ROADS AND BUILDINGS DEPARTMENT		
			SCALE: 1:750	CORRIDOR : MEHSANA - HIMATNAGAR (SH-55) IMPACTED STRUCTURES		
			CAD FILE: DES-MH	DATE: SEP'2012	PROJECT: PPWCS	DWG No: PPWCS/MH/IS/07
No.	REVISION	DATE	BY			REV. 0

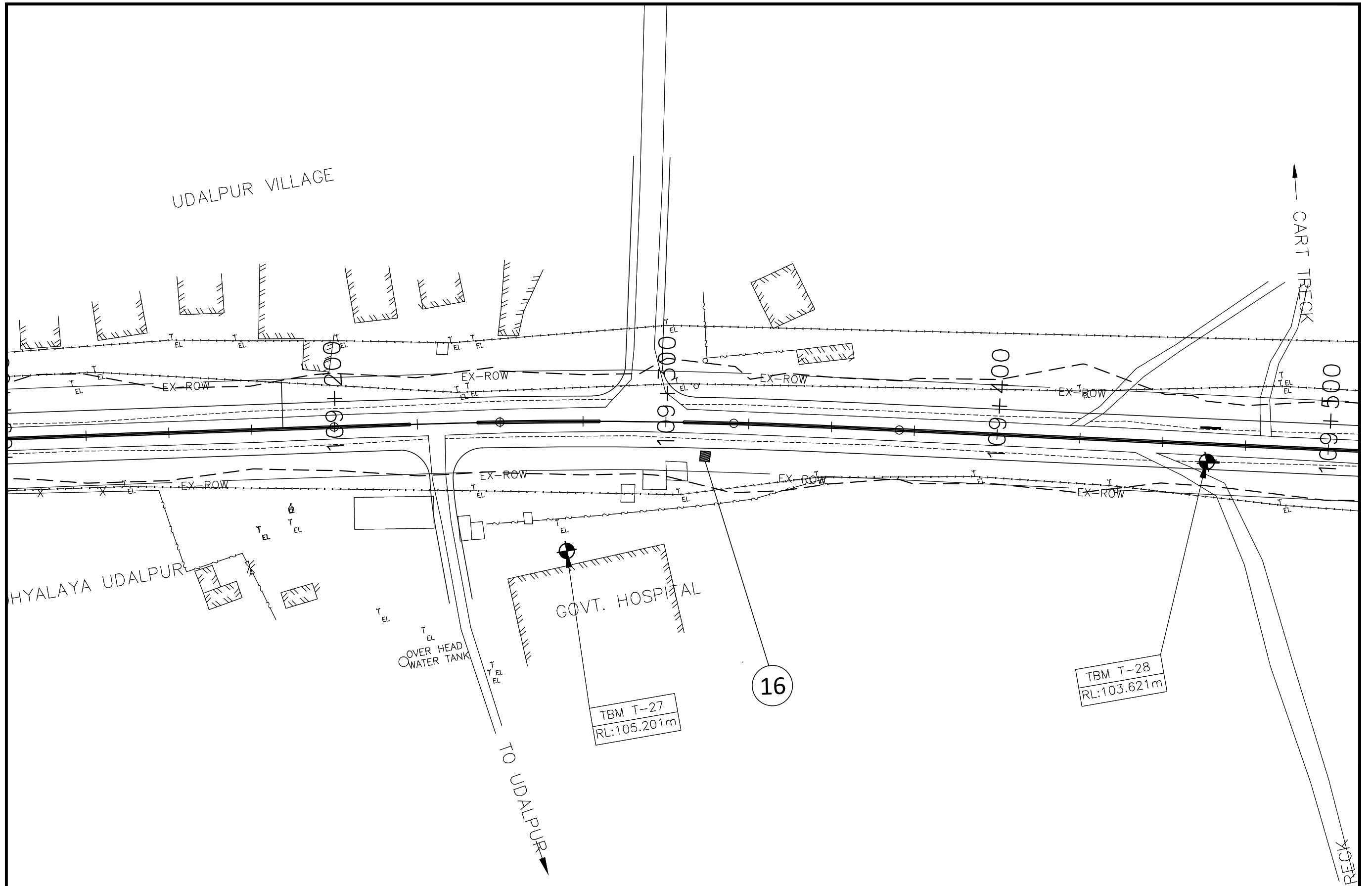


			SCALE :				GOVERNMENT OF GUJARAT ROADS AND BUILDINGS DEPARTMENT						
			SCALE: 1:750				CORRIDOR : MEHSANA - HIMATNAGAR (SH-55) IMPACTED STRUCTURES						
No.	REVISION	DATE	BY	CAD FILE:	DES-MH	DATE:	SEP'2012	PROJECT:	PPWCS	DWG No:	PPWCS/MH/IS/08	REV.	0

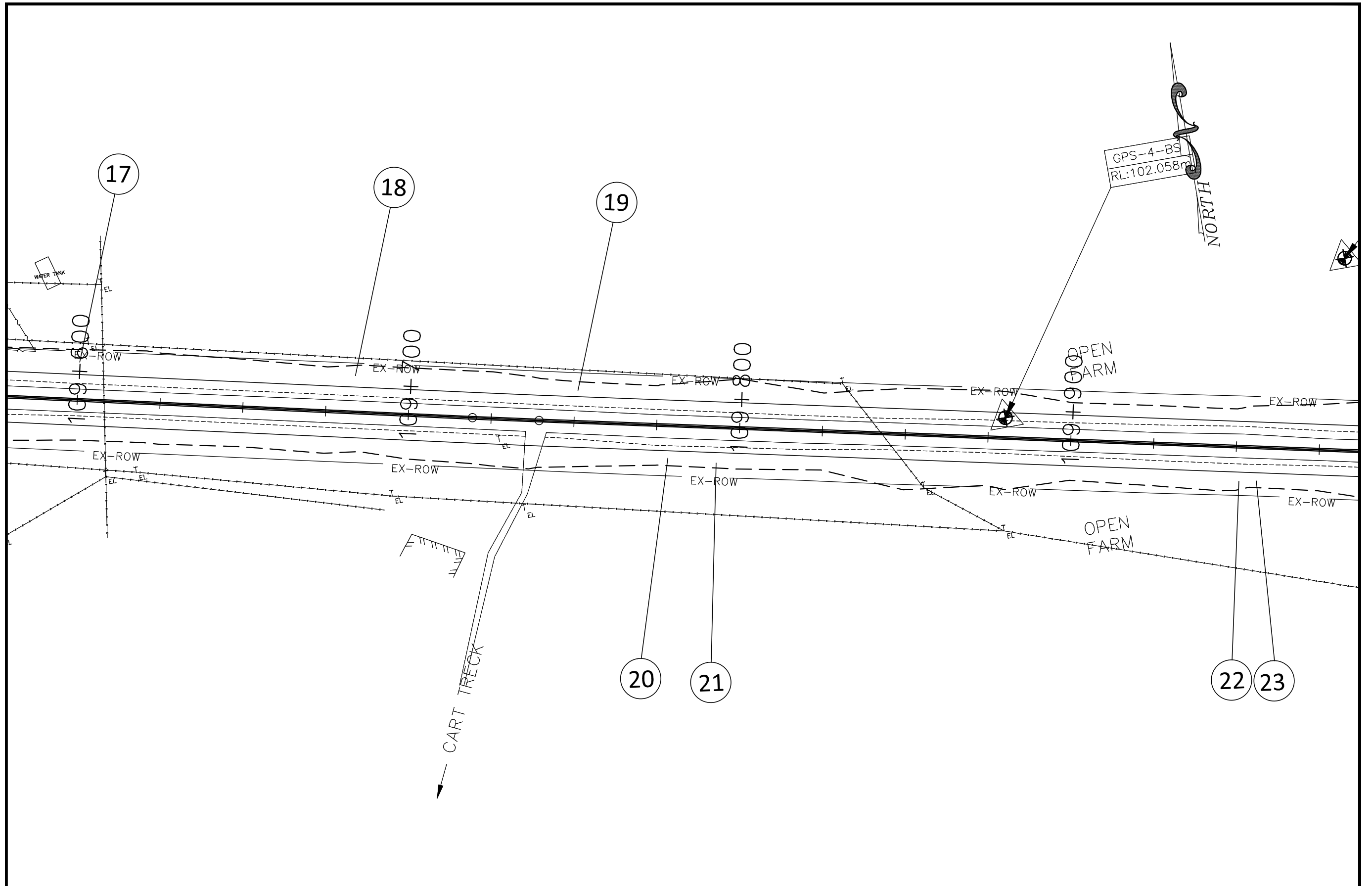
CULVERT TOP RL:109.753
 CULVERT BOTTOM RL:107.215



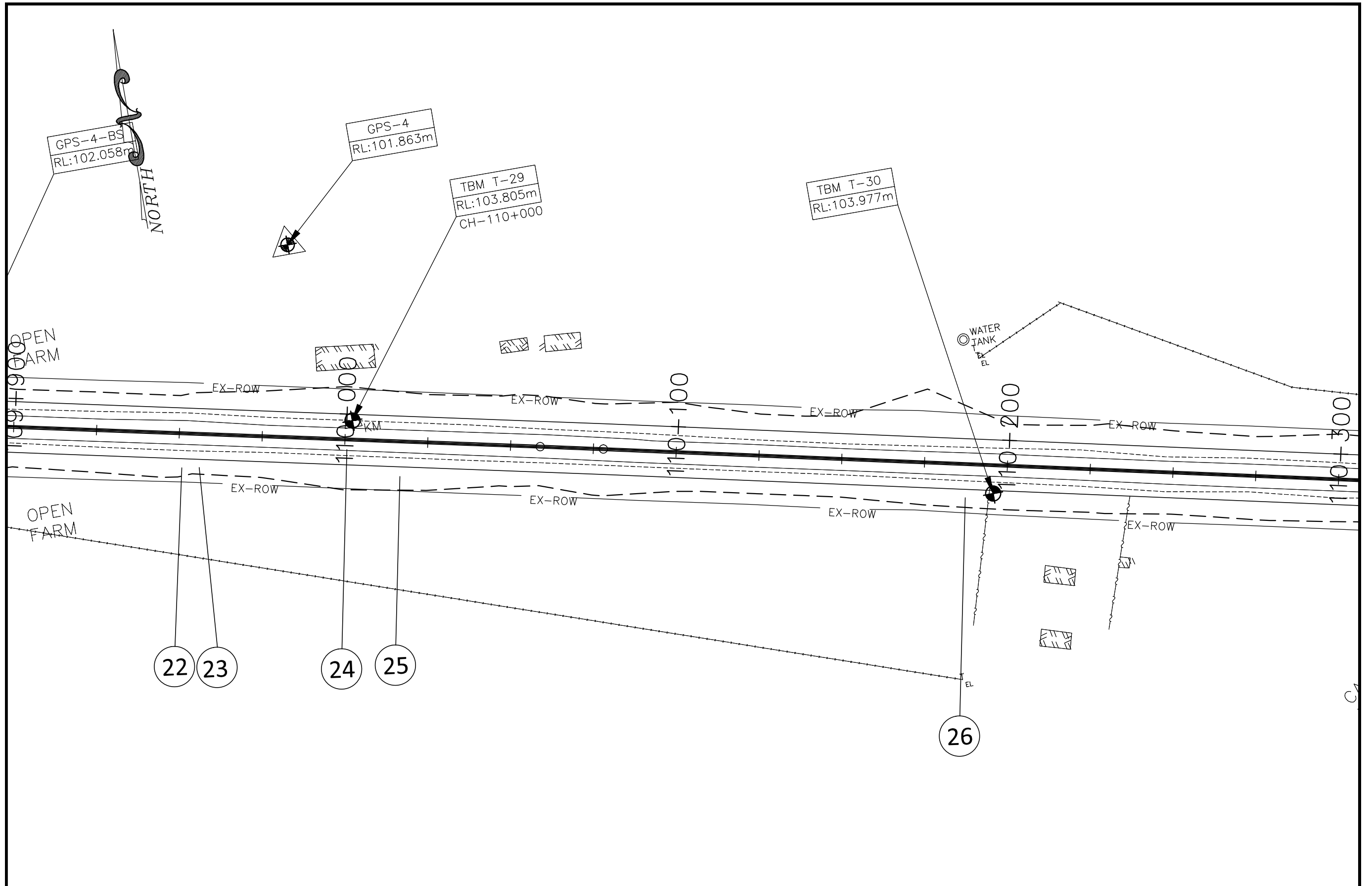
			SCALE :				GOVERNMENT OF GUJARAT ROADS AND BUILDINGS DEPARTMENT				
			SCALE: 1:750				CORRIDOR : MEHSANA - HIMATNAGAR (SH-55) IMPACTED STRUCTURES				
			CAD FILE:				DATE:	PROJECT:	DWG No:	REV:	
No.	REVISION	DATE	BY	DES-MH				SEP'2012	PPWCS	PPWCS/MH/1S/09	0



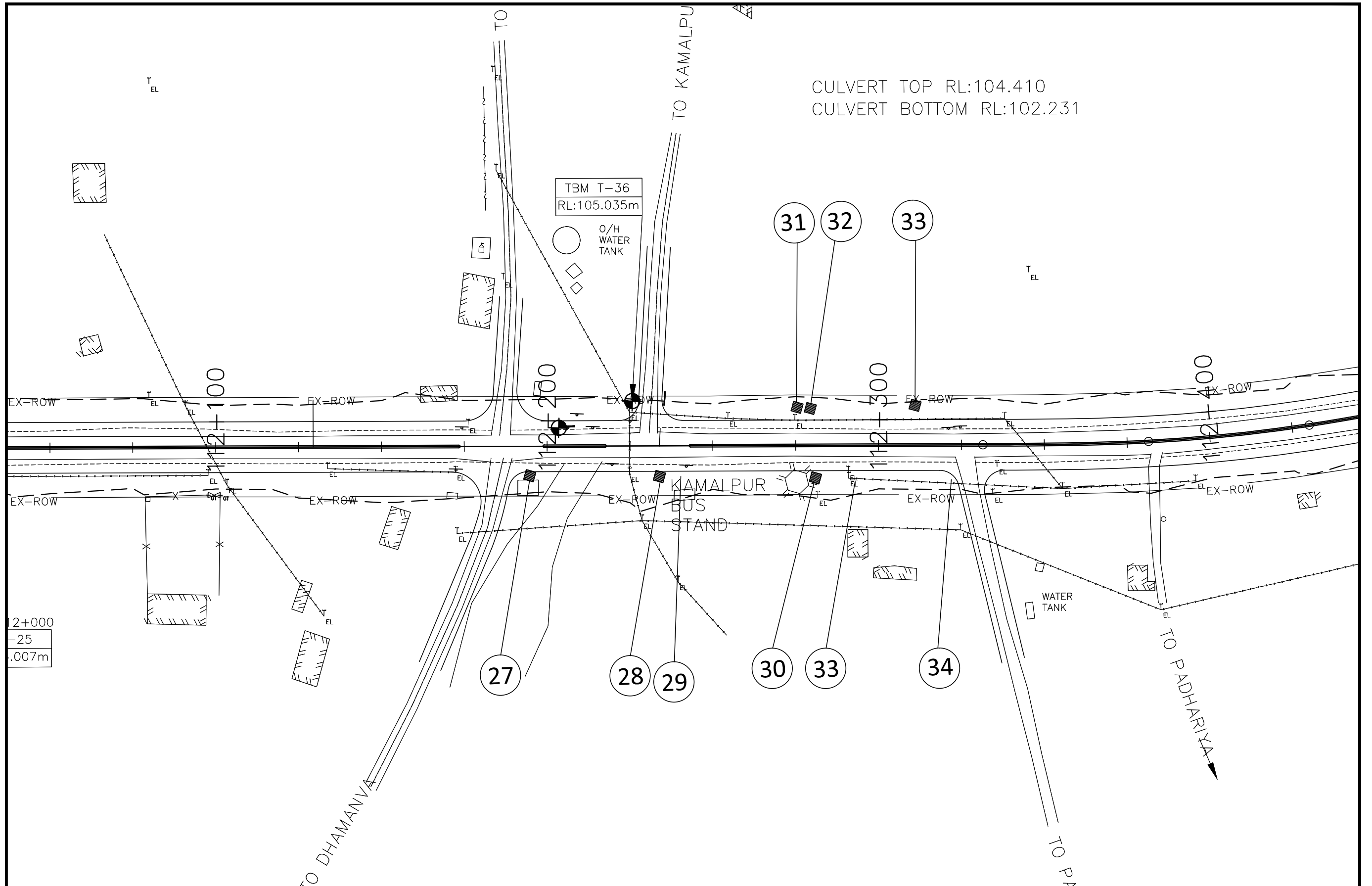
No.	REVISION	DATE	BY	SCALE :	DATE: SEP'2012	PROJECT: PPWCS	DWG No: PPWCS/MH/IS/10	REV: 0
				SCALE: 1:750				
				CAD FILE: DES-MH	GOVERNMENT OF GUJARAT ROADS AND BUILDINGS DEPARTMENT CORRIDOR : MEHSANA - HIMATNAGAR (SH-55) IMPACTED STRUCTURES			



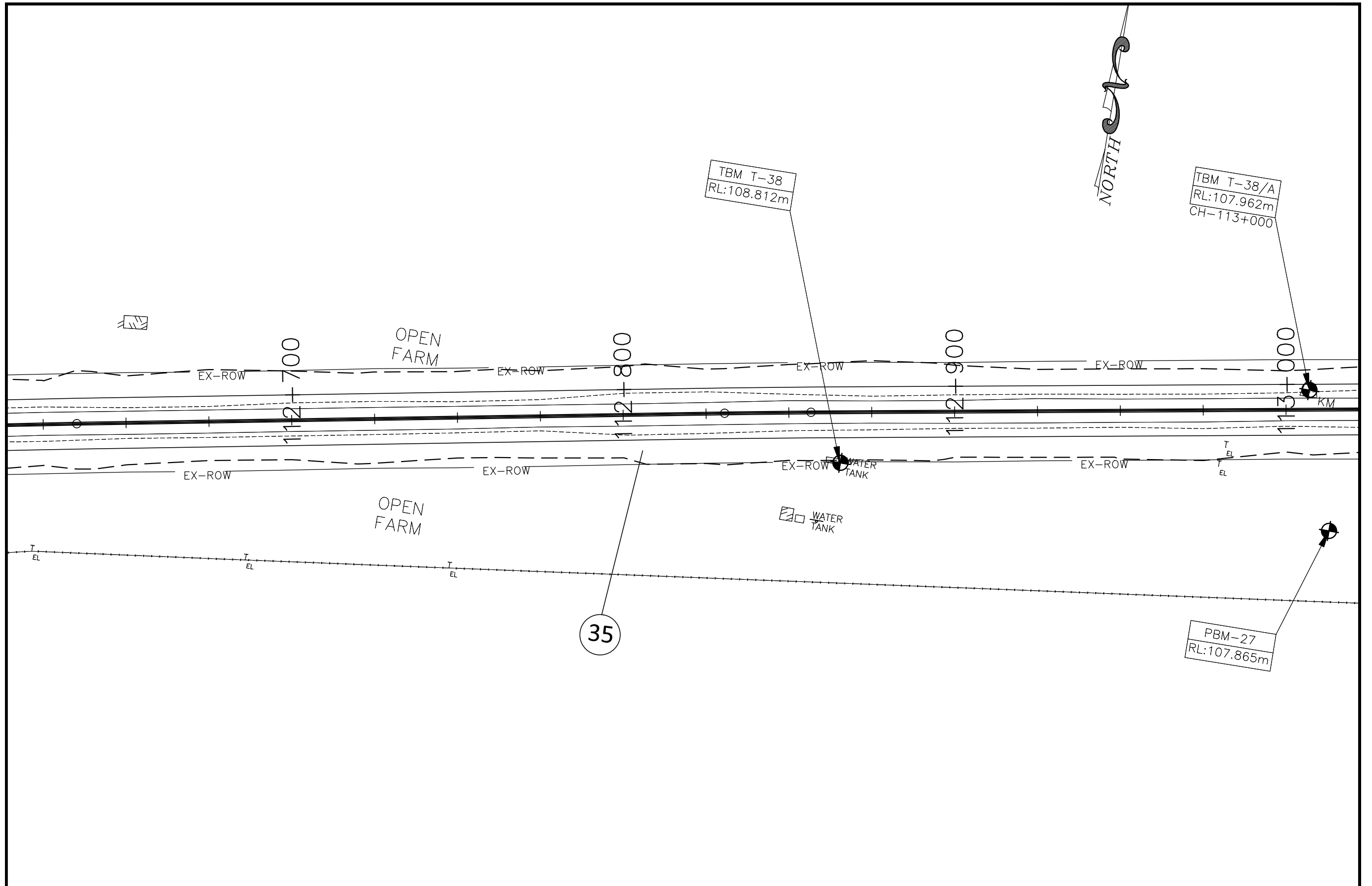
			SCALE :				GOVERNMENT OF GUJARAT ROADS AND BUILDINGS DEPARTMENT						
			SCALE: 1:750				CORRIDOR : MEHSANA - HIMATNAGAR (SH-55) IMPACTED STRUCTURES						
No.	REVISION	DATE	BY	CAD FILE:	DES-MH	DATE:	SEP'2012	PROJECT:	PPWCS	DWG No:	PPWCS/MH/IS/11	REV.	0



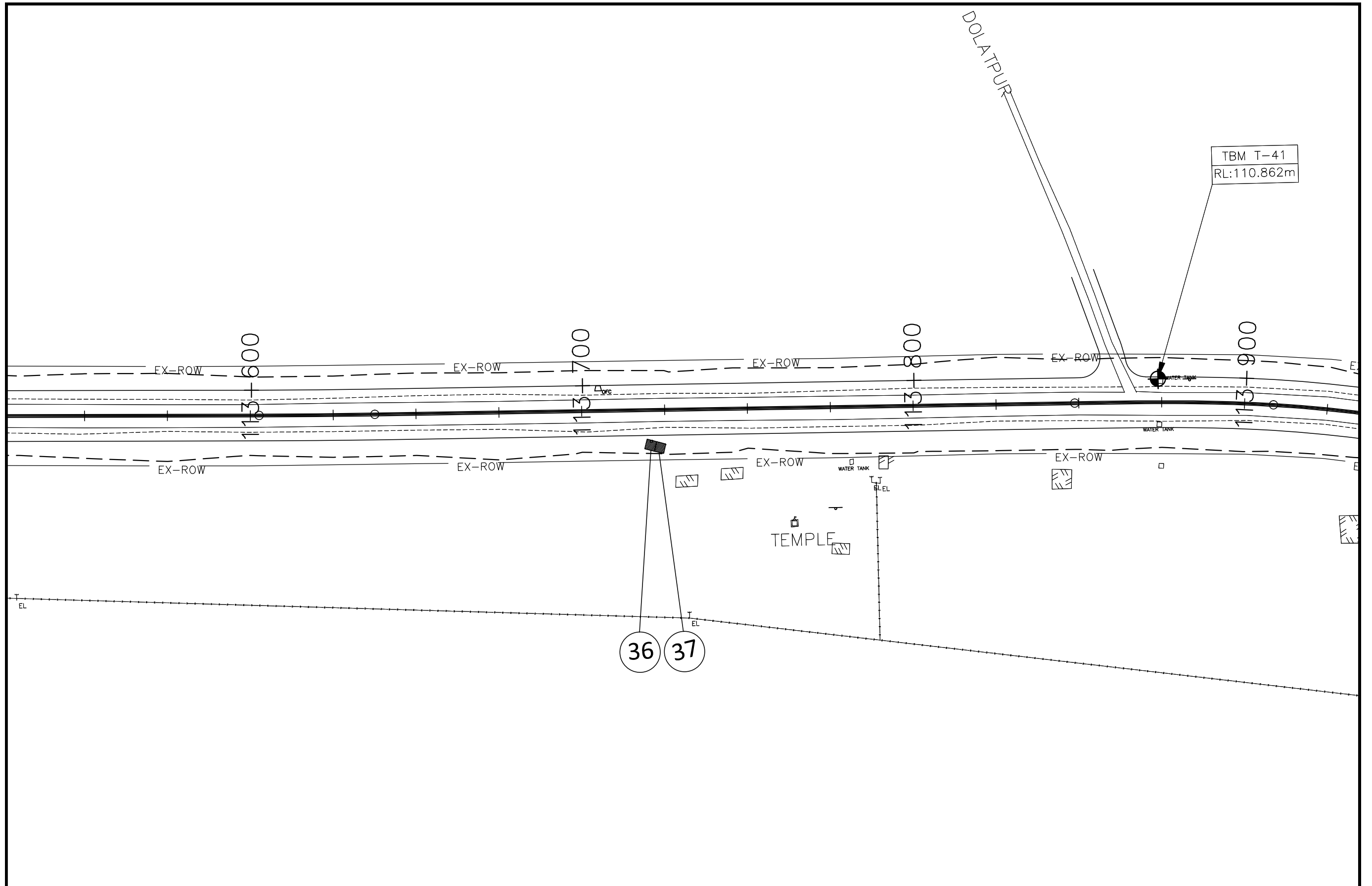
			SCALE :	GOVERNMENT OF GUJARAT ROADS AND BUILDINGS DEPARTMENT		
			SCALE: 1:750	CORRIDOR : MEHSANA - HIMATNAGAR (SH-55) IMPACTED STRUCTURES		
No.	REVISION	DATE	BY	CAD FILE:	DES-MH	DATE: SEP'2012
						PROJECT: PPWCS
						DWG No: PPWCS/MH/IS/12
						REV: 0



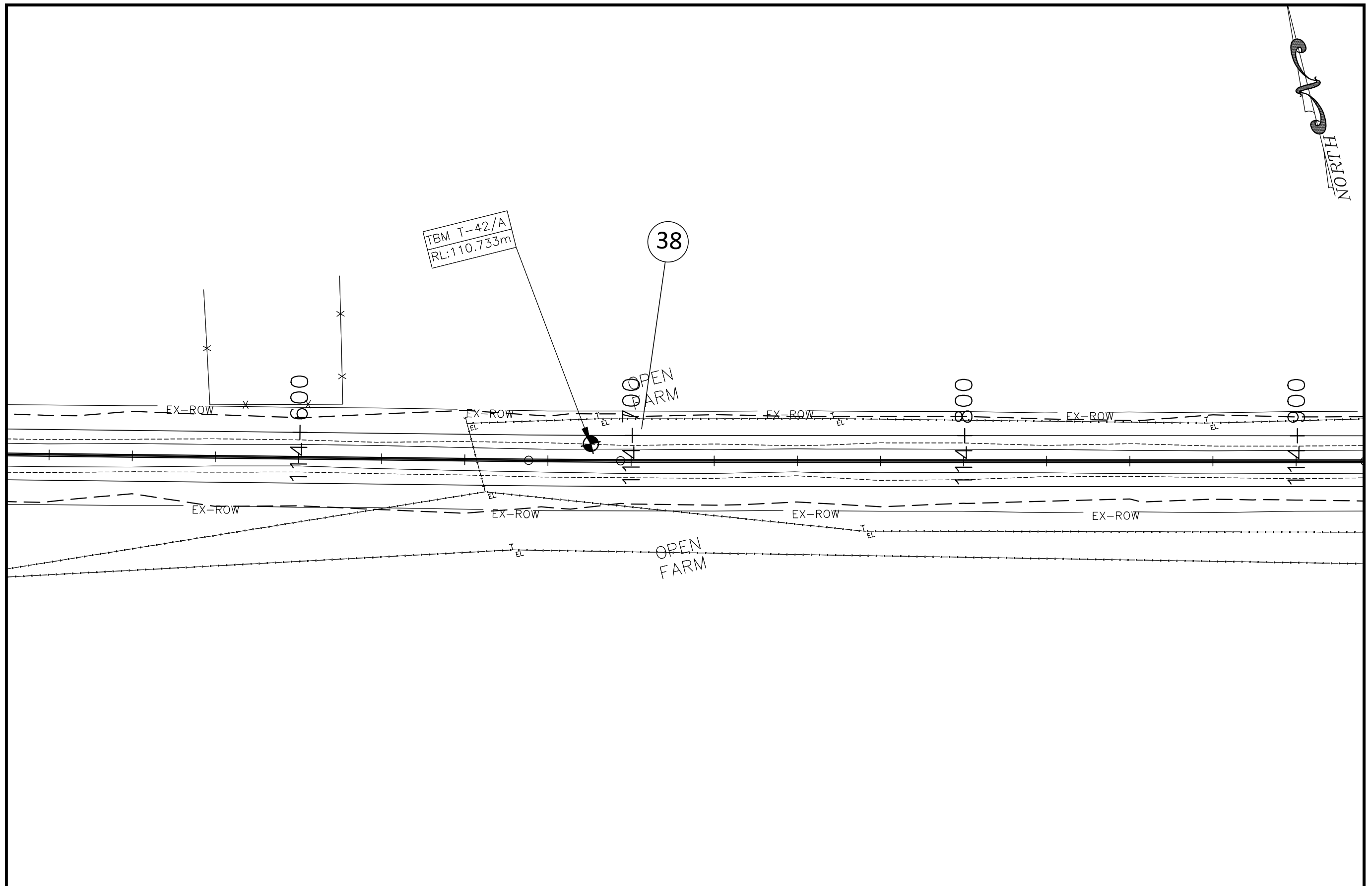
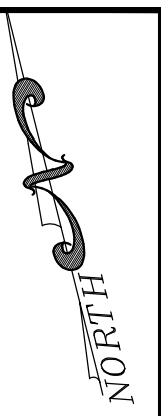
No.	REVISION	DATE	BY	SCALE :	GOVERNMENT OF GUJARAT ROADS AND BUILDINGS DEPARTMENT CORRIDOR : MEHSANA - HIMATNAGAR (SH-55) IMPACTED STRUCTURES	DATE:	PROJECT:	DWG No:	REV.
				SCALE: 1:750					
				CAD FILE:					
				DES-MH					



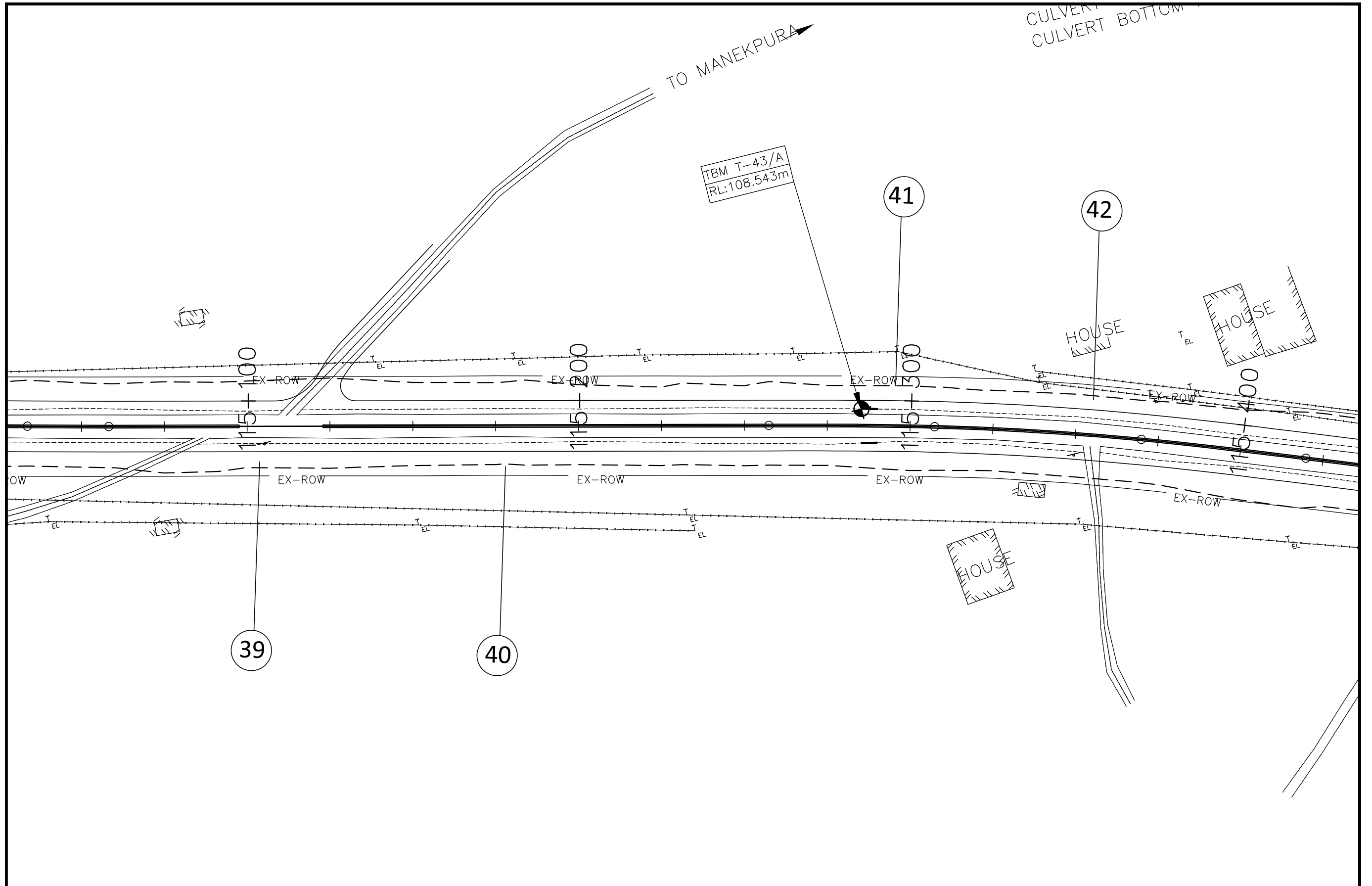
No.	REVISION	DATE	BY	SCALE :	GOVERNMENT OF GUJARAT ROADS AND BUILDINGS DEPARTMENT CORRIDOR : MEHSANA - HIMATNAGAR (SH-55) IMPACTED STRUCTURES	DATE:	PROJECT:	DWG No:	REV.
				SCALE: 1:750					
				CAD FILE:					
				DES-MH					



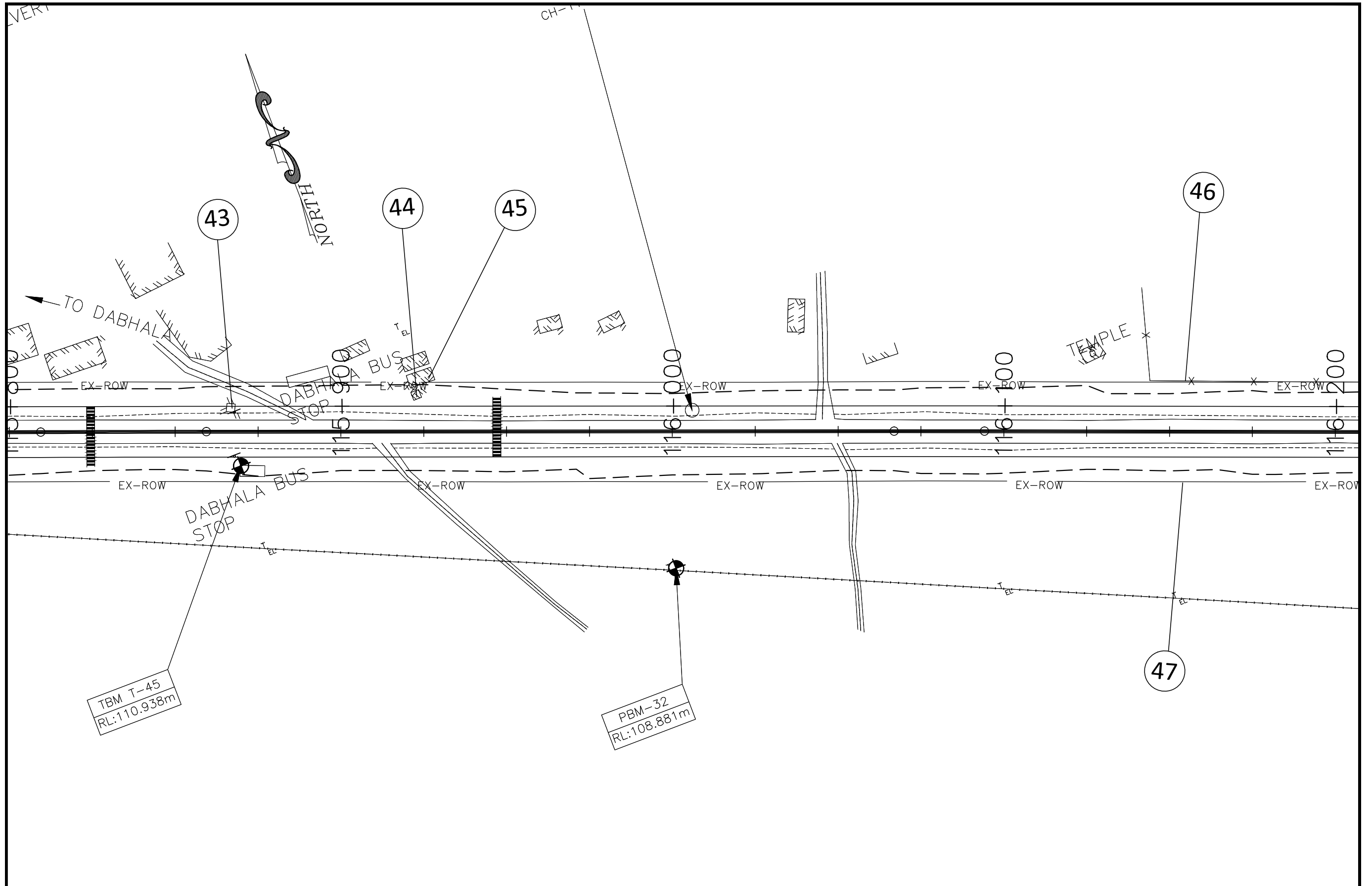
			SCALE :				GOVERNMENT OF GUJARAT ROADS AND BUILDINGS DEPARTMENT						
			SCALE: 1:750				CORRIDOR : MEHSANA - HIMATNAGAR (SH-55) IMPACTED STRUCTURES						
No.	REVISION	DATE	BY	CAD FILE:	DES-MH	DATE:	SEP'2012	PROJECT:	PPWCS	DWG No:	PPWCS/MH/IS/15	REV:	0



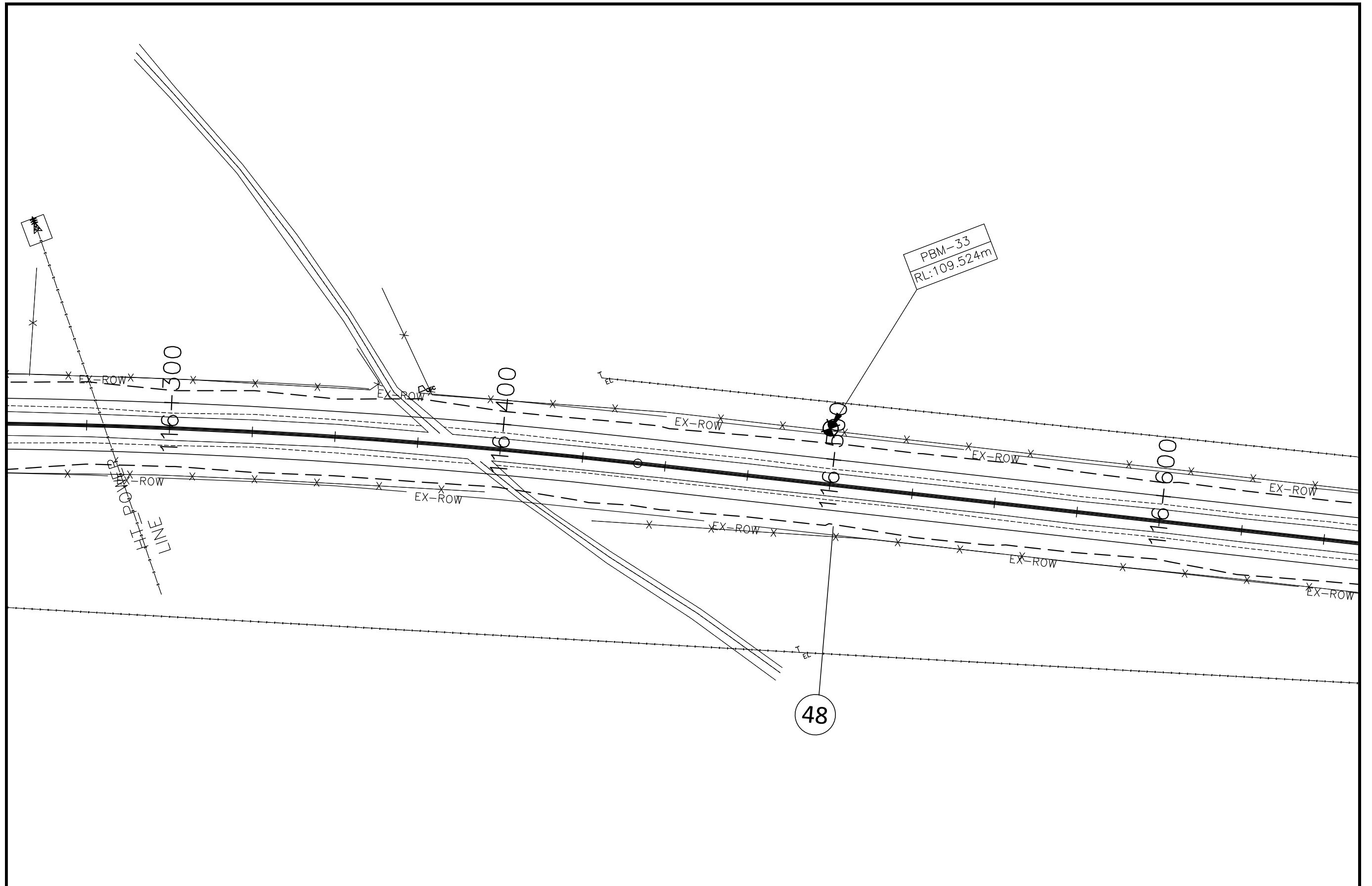
No.	REVISION	DATE	BY	SCALE :	CAD FILE:	GOVERNMENT OF GUJARAT ROADS AND BUILDINGS DEPARTMENT						
				SCALE: 1:750		CORRIDOR : MEHSANA - HIMATNAGAR (SH-55) IMPACTED STRUCTURES						
				DES-MH	DATE:	SEP'2012	PROJECT:	PPWCS	DWG No:	PPWCS/MH/IS/16	REV:	0



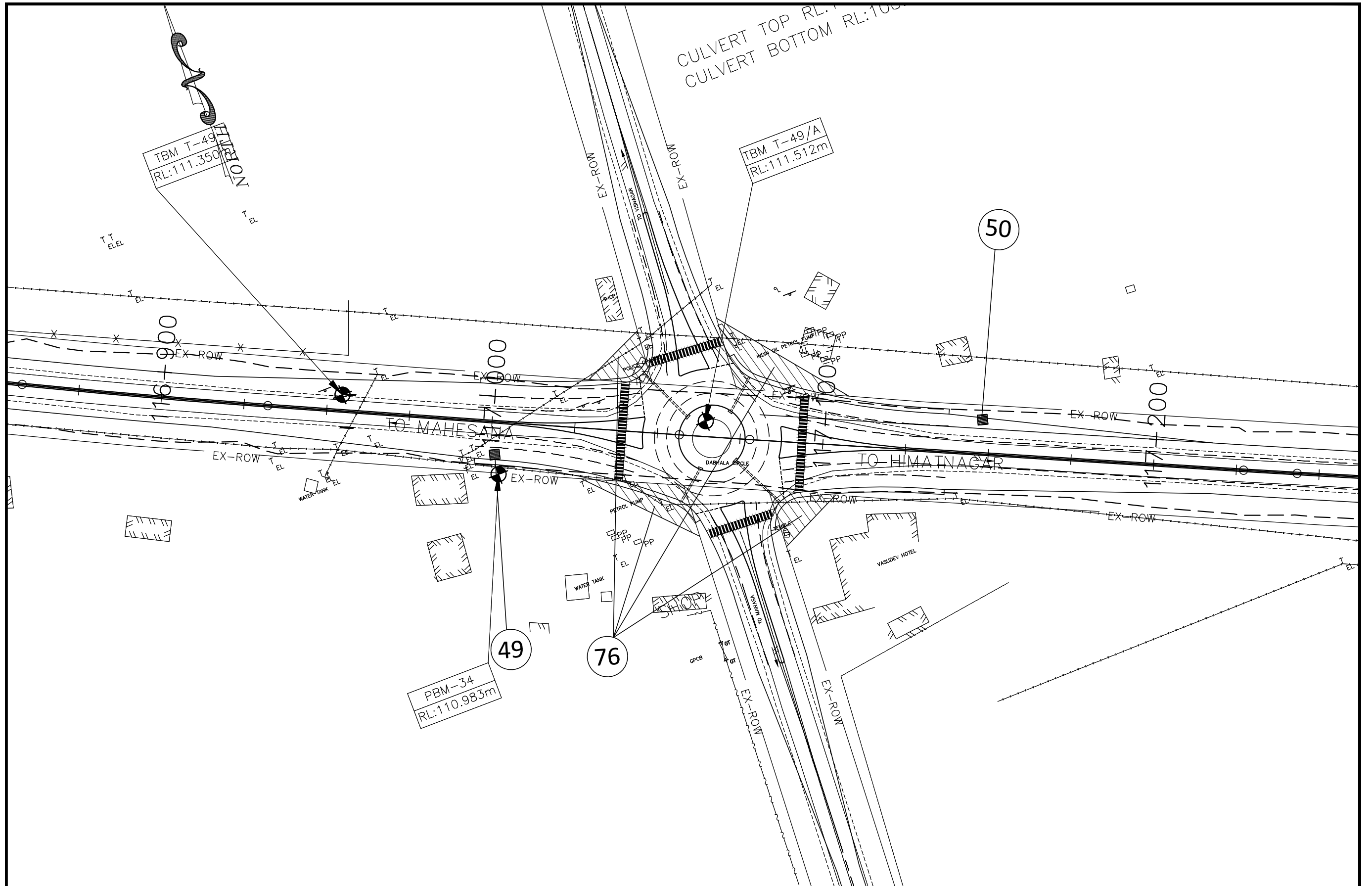
			SCALE :				GOVERNMENT OF GUJARAT ROADS AND BUILDINGS DEPARTMENT			
			SCALE: 1:750				CORRIDOR : MEHSANA - HIMATNAGAR (SH-55) IMPACTED STRUCTURES			
			CAD FILE:				DATE:	PROJECT:	DWG No:	REV.
			DES-MH				SEP'2012	PPWCS	PPWCS/MH/IS/17	0
No.	REVISION	DATE	BY							



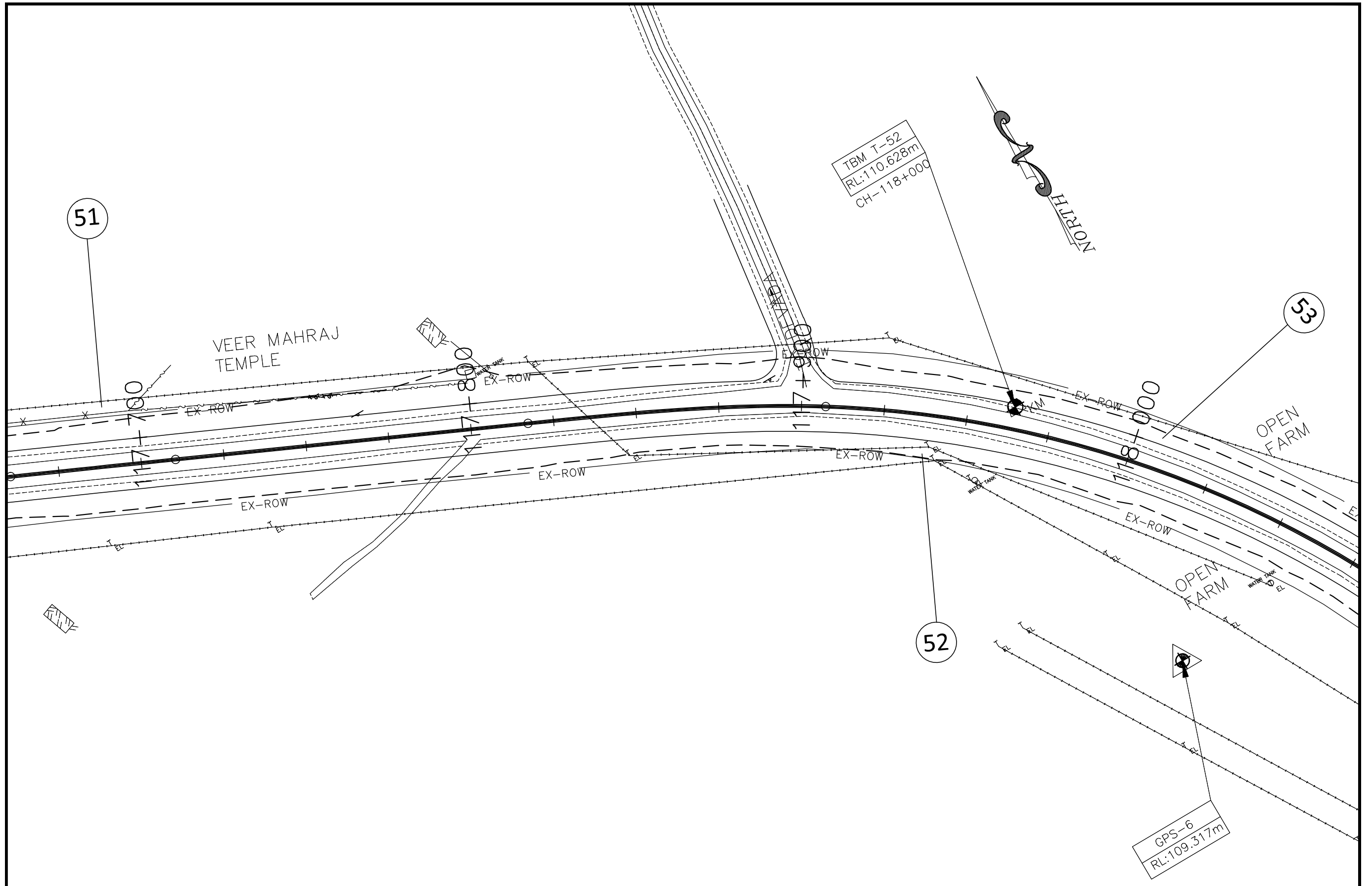
No.	REVISION	DATE	BY	SCALE :	GOVERNMENT OF GUJARAT ROADS AND BUILDINGS DEPARTMENT CORRIDOR : MEHSANA - HIMATNAGAR (SH-55) IMPACTED STRUCTURES	DATE:	PROJECT:	DWG No:	REV.
				SCALE: 1:750					
				CAD FILE:					
				DES-MH					



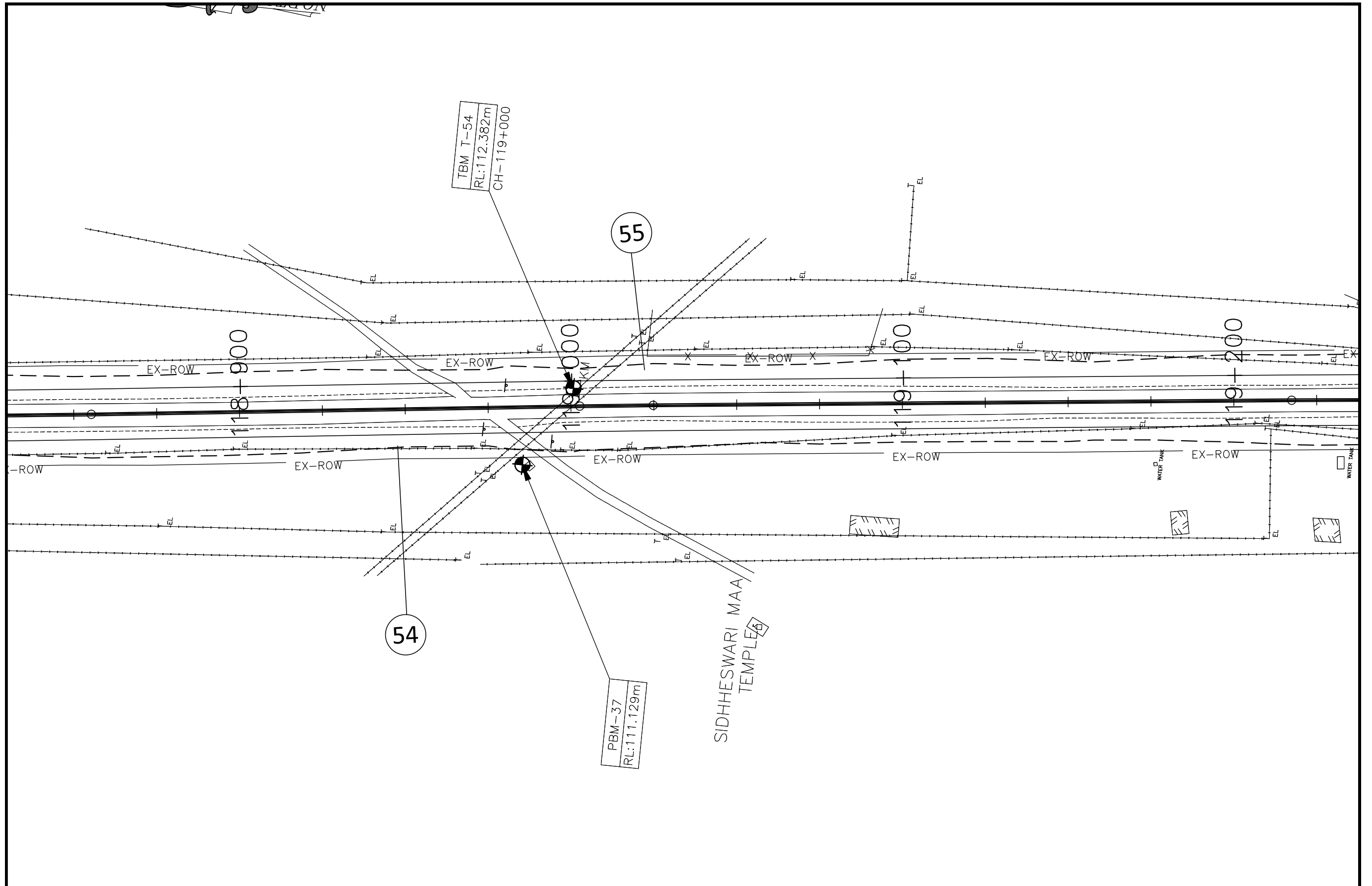
			SCALE :	GOVERNMENT OF GUJARAT			
			SCALE: 1:750	ROADS AND BUILDINGS DEPARTMENT			
			CAD FILE: DES-MH	CORRIDOR : MEHSANA - HIMATNAGAR (SH-55)			
				IMPACTED STRUCTURES			
No.	REVISION	DATE	BY	DATE: SEP'2012	PROJECT: PPWCS	DWG No: PPWCS/MH/IS/19	REV. 0



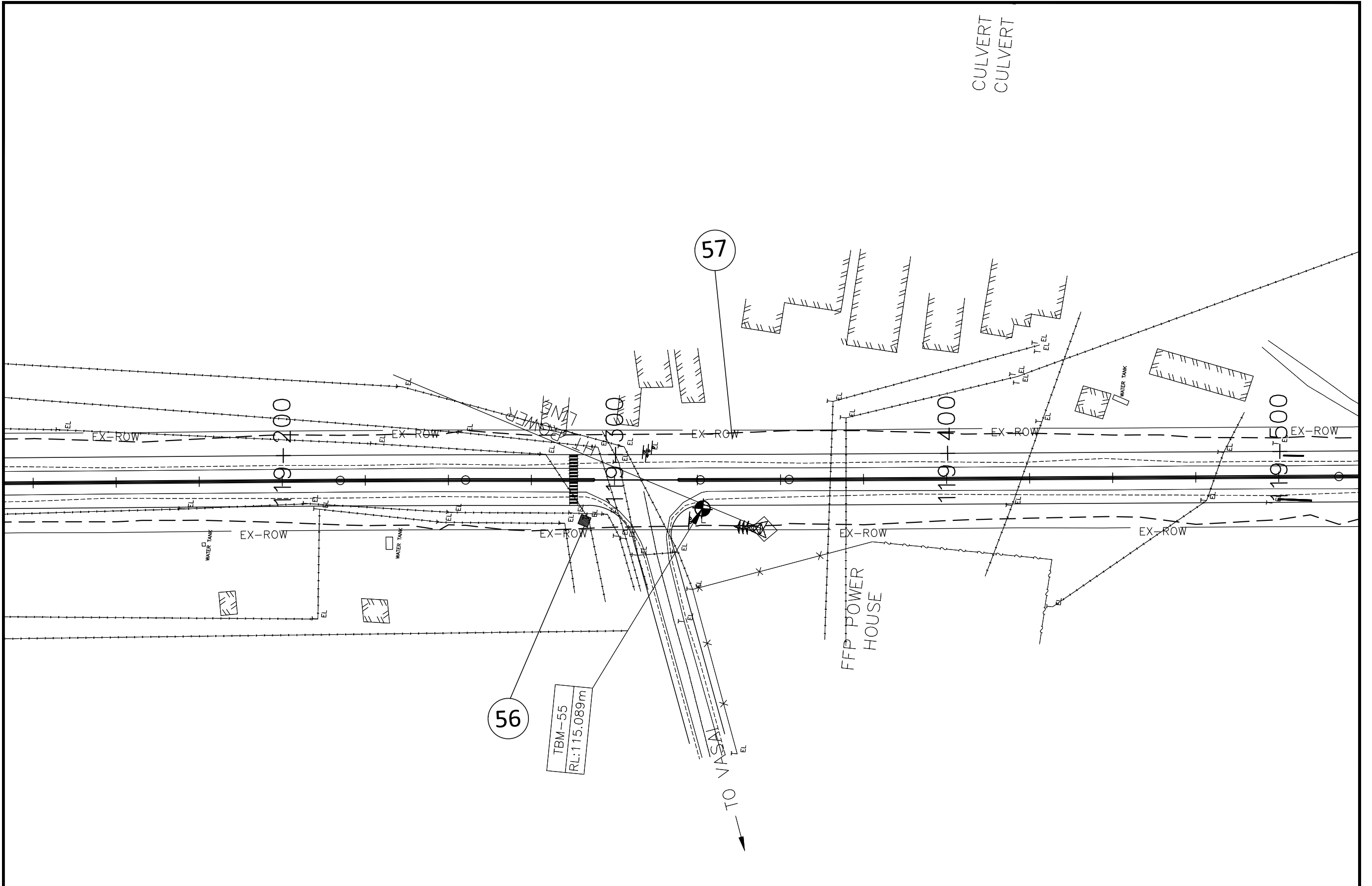
			SCALE :				GOVERNMENT OF GUJARAT ROADS AND BUILDINGS DEPARTMENT			
			SCALE: 1:750				CORRIDOR : MEHSANA - HIMATNAGAR (SH-55) IMPACTED STRUCTURES			
			CAD FILE:	DES-MH			DATE:	PROJECT:	DWG No:	REV.
No.			REVISION	DATE	BY	SEP'2012	PPWCS	PPWCS/MH/IS/20	0	



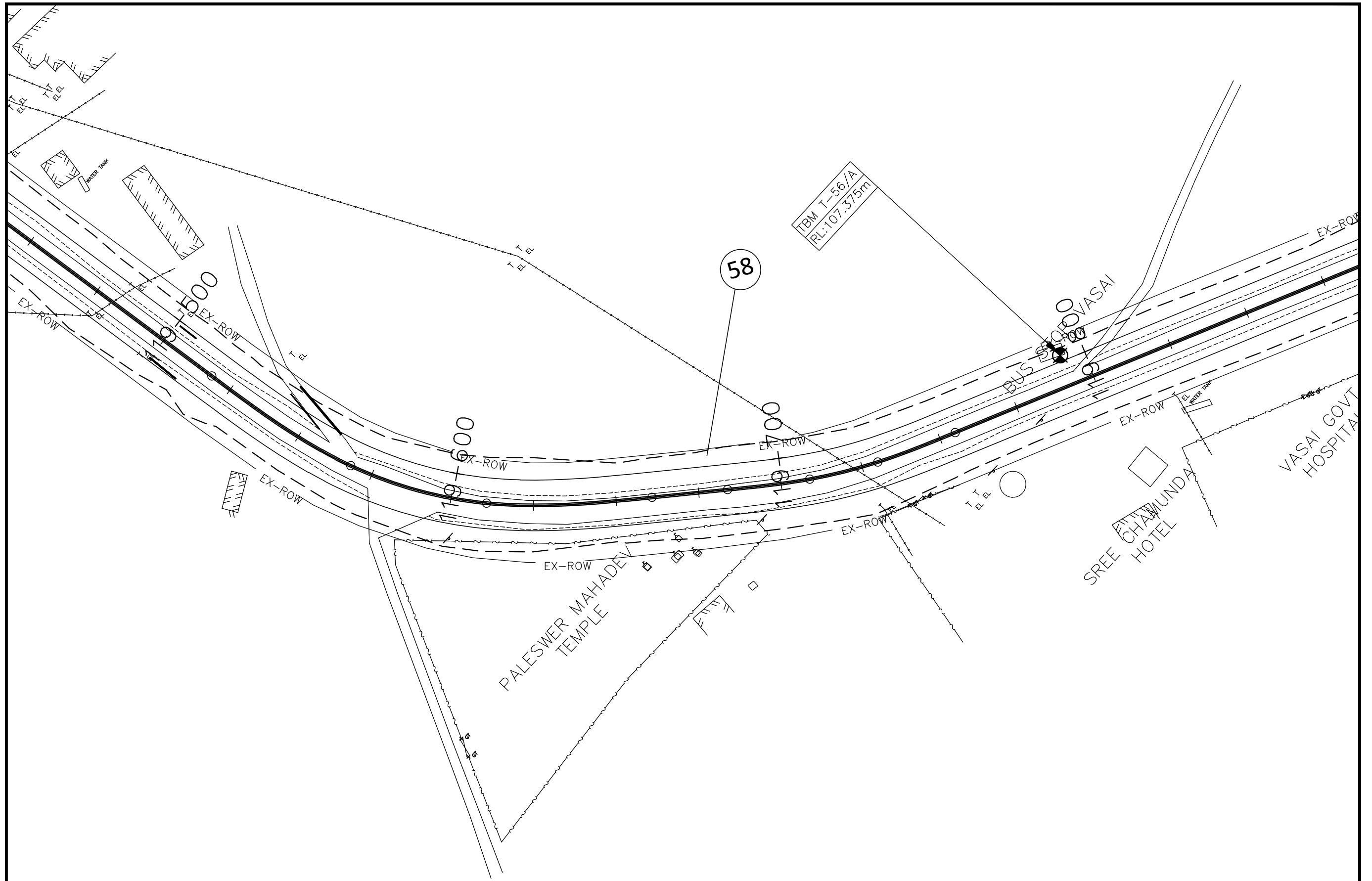
			SCALE :				GOVERNMENT OF GUJARAT ROADS AND BUILDINGS DEPARTMENT						
			SCALE: 1:750				CORRIDOR : MEHSANA - HIMATNAGAR (SH-55) IMPACTED STRUCTURES						
No.	REVISION	DATE	BY	CAD FILE:	DES-MH	DATE:	SEP'2012	PROJECT:	PPWCS	DWG No:	PPWCS/MH/IS/21	REV:	0



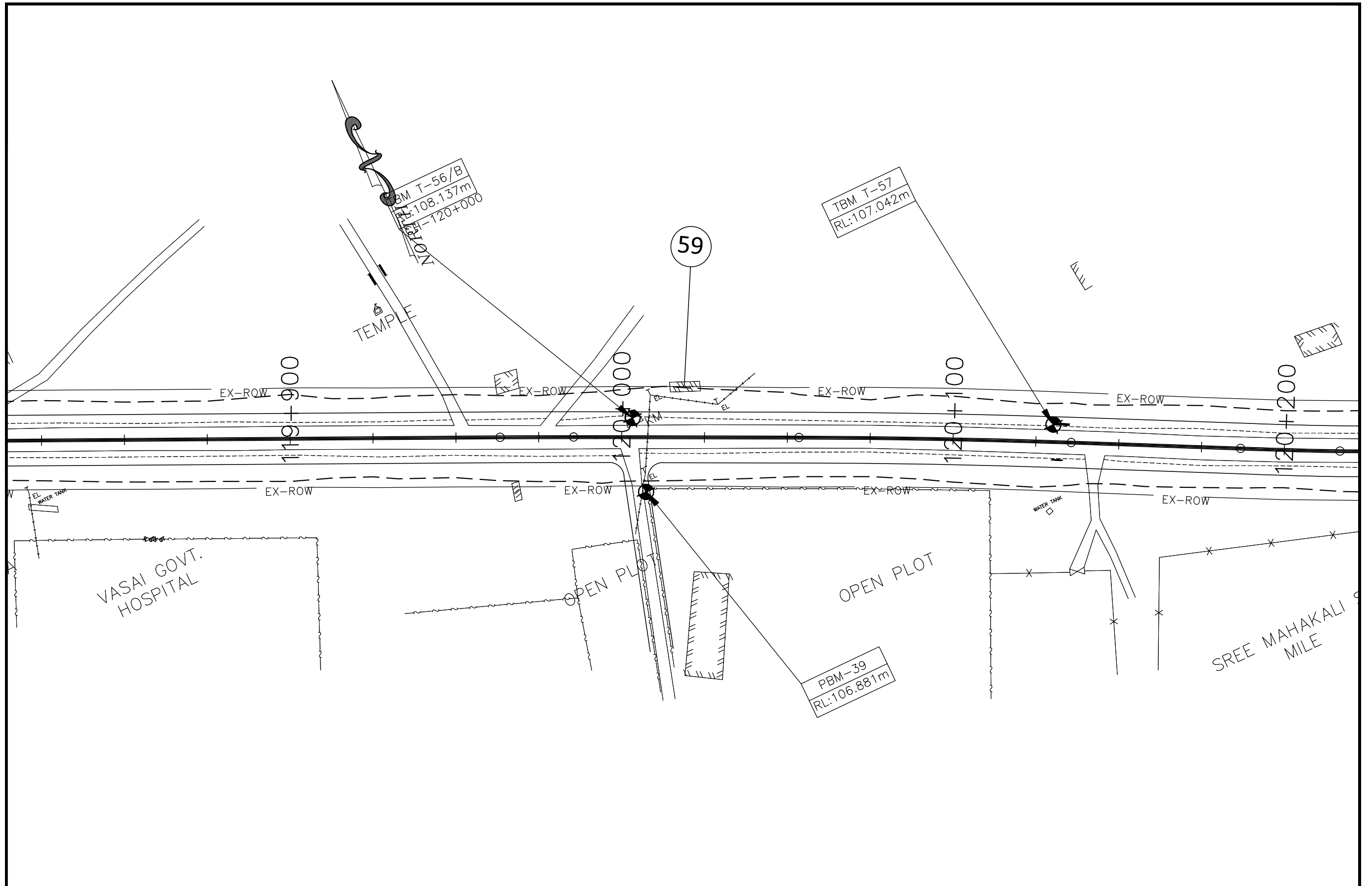
No.	REVISION	DATE	BY	SCALE :	GOVERNMENT OF GUJARAT ROADS AND BUILDINGS DEPARTMENT CORRIDOR : MEHSANA - HIMATNAGAR (SH-55) IMPACTED STRUCTURES	DATE:	PROJECT:	DWG No:	REV.
				SCALE: 1:750		SEP'2012	PPWCS	PPWCS/MH/IS/22	0
				CAD FILE:					
				DES-MH					



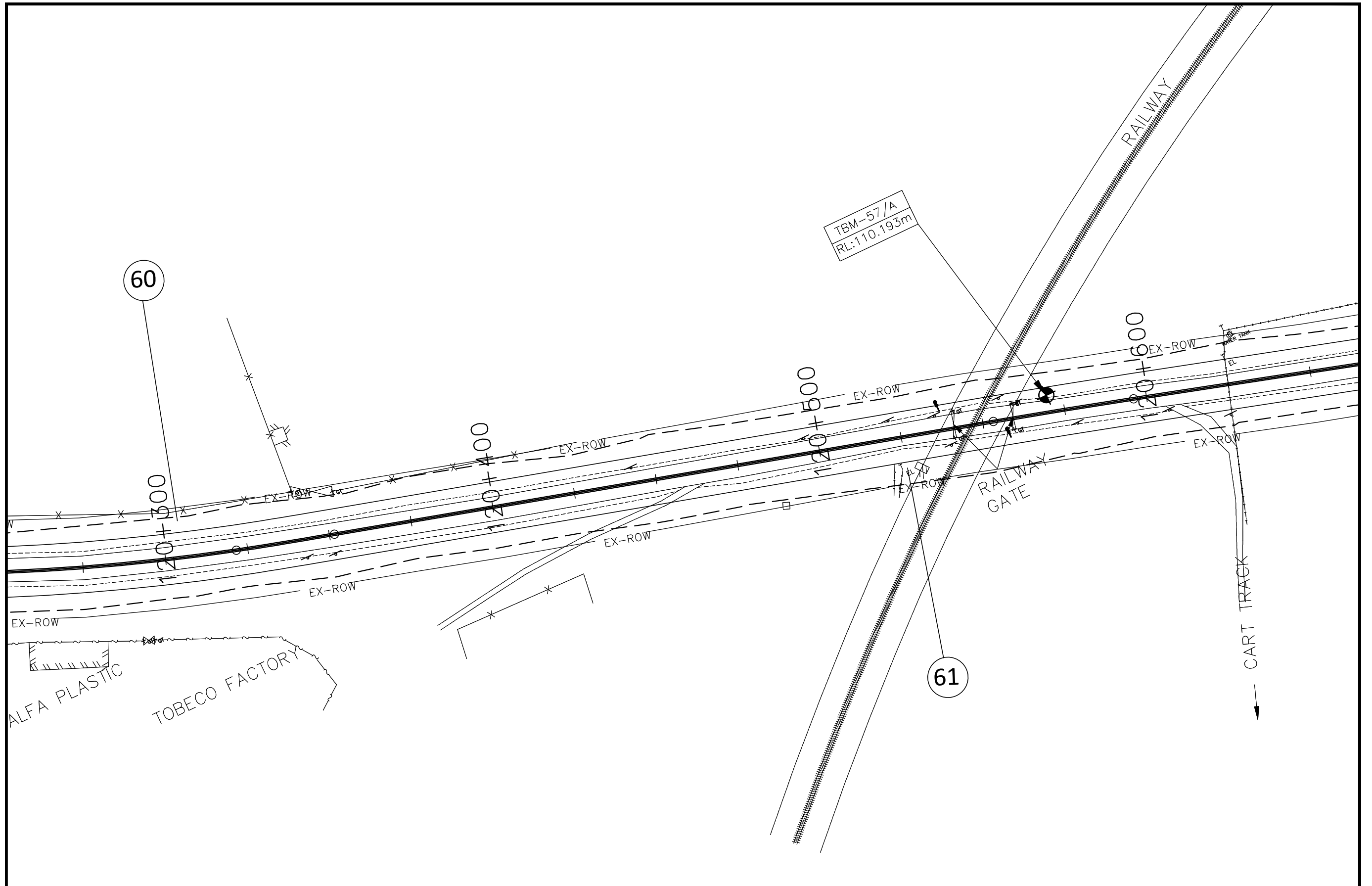
			SCALE :	GOVERNMENT OF GUJARAT			
			SCALE: 1:750	ROADS AND BUILDINGS DEPARTMENT			
			CAD FILE: DES-MH	CORRIDOR : MEHSANA - HIMATNAGAR (SH-55)			
				IMPACTED STRUCTURES			
No.	REVISION	DATE	BY	DATE: SEP'2012	PROJECT: PPWCS	DWG No: PPWCS/MH/IS/23	REV: 0



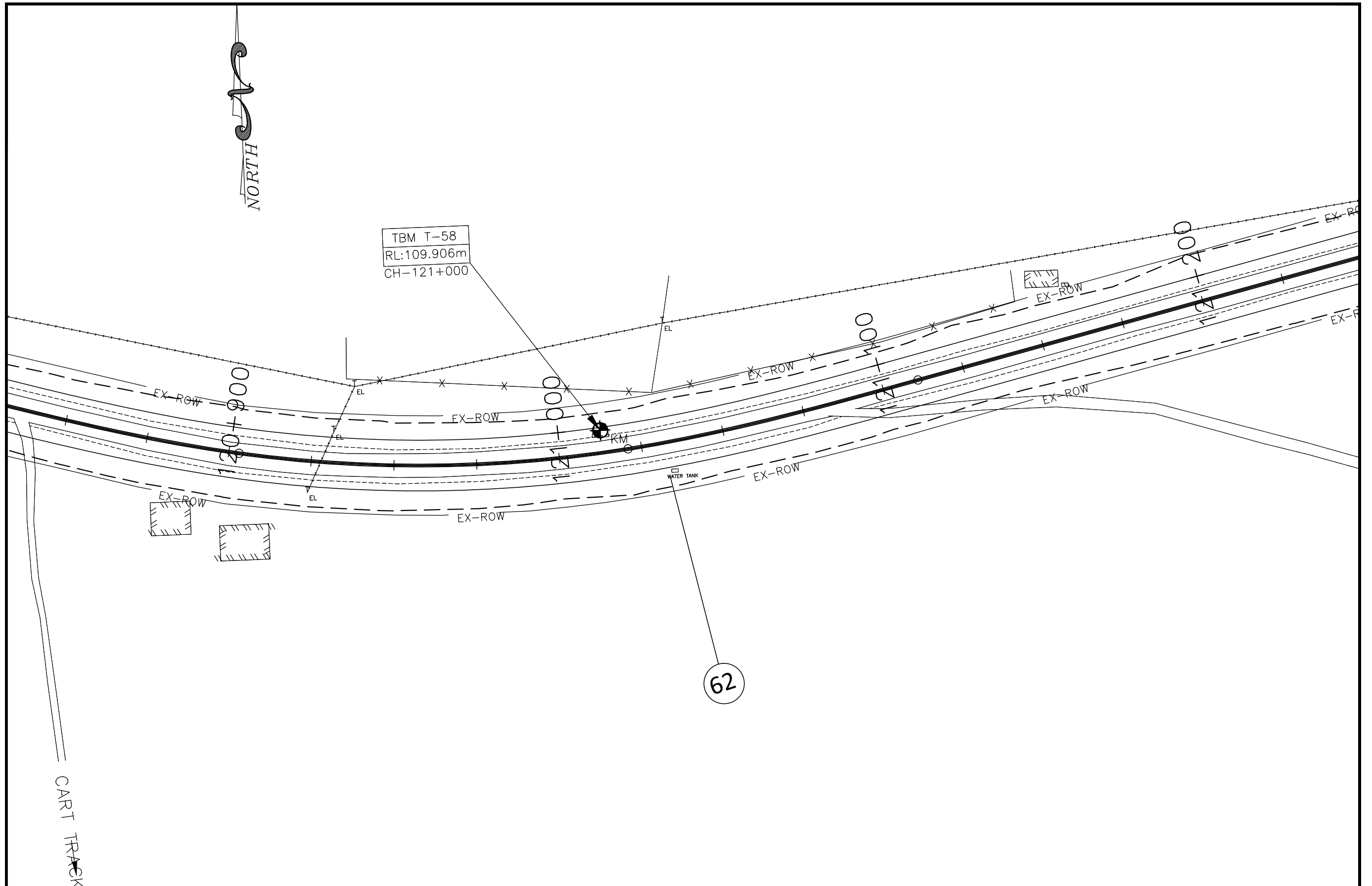
No.	REVISION	DATE	BY	SCALE :	GOVERNMENT OF GUJARAT ROADS AND BUILDINGS DEPARTMENT CORRIDOR : MEHSANA - HIMATNAGAR (SH-55) IMPACTED STRUCTURES	DATE:	PROJECT:	DWG No:	REV.
				SCALE: 1:750					
				CAD FILE:					
				DES-MH					



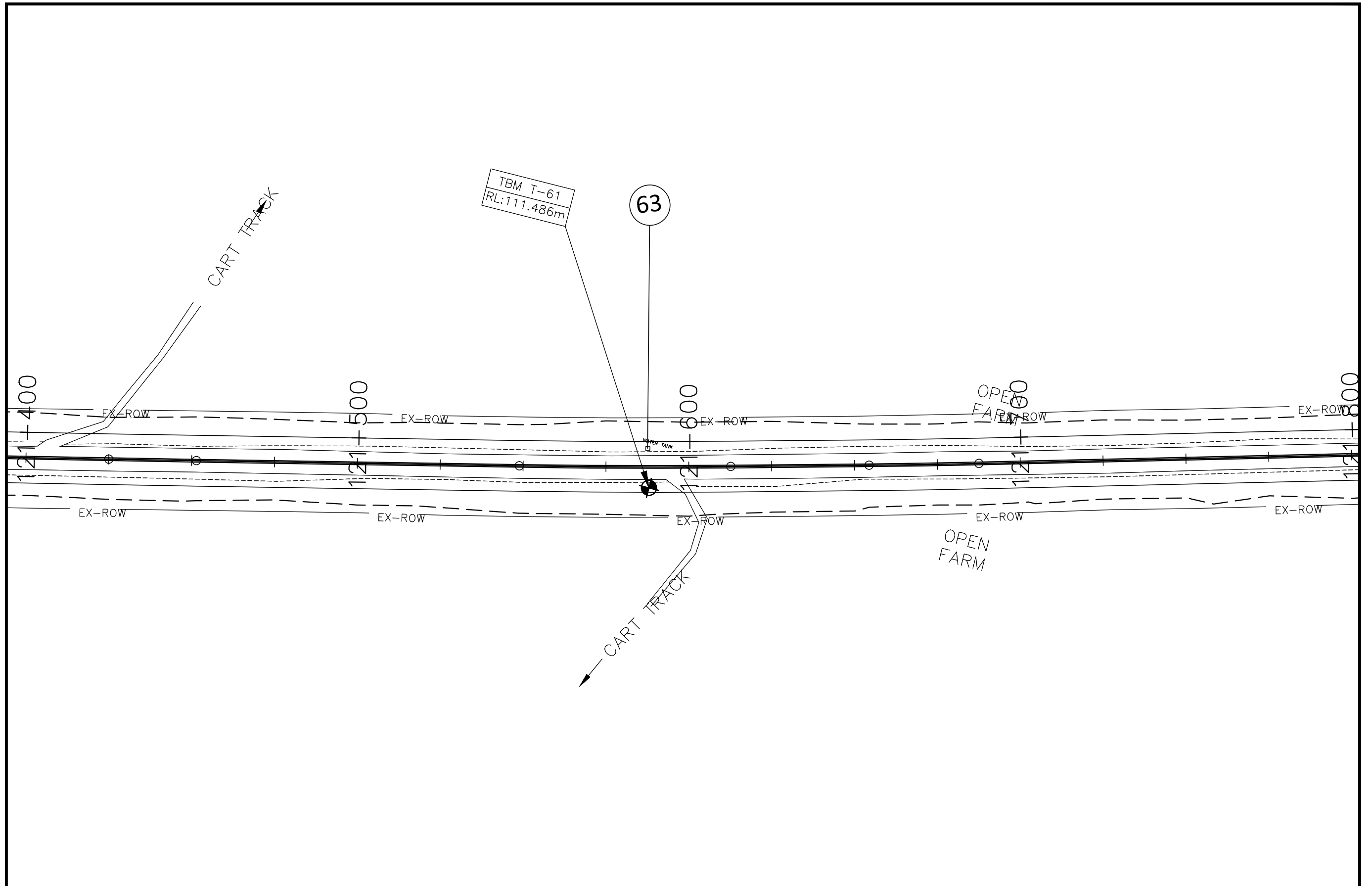
			SCALE :				GOVERNMENT OF GUJARAT ROADS AND BUILDINGS DEPARTMENT			
			SCALE: 1:750				CORRIDOR : MEHSANA - HIMATNAGAR (SH-55) IMPACTED STRUCTURES			
			CAD FILE:	DES-MH			DATE:	PROJECT:	DWG No:	REV.
No.			REVISION	DATE			SEP'2012	PPWCS	PPWCS/MH/IS/25	0



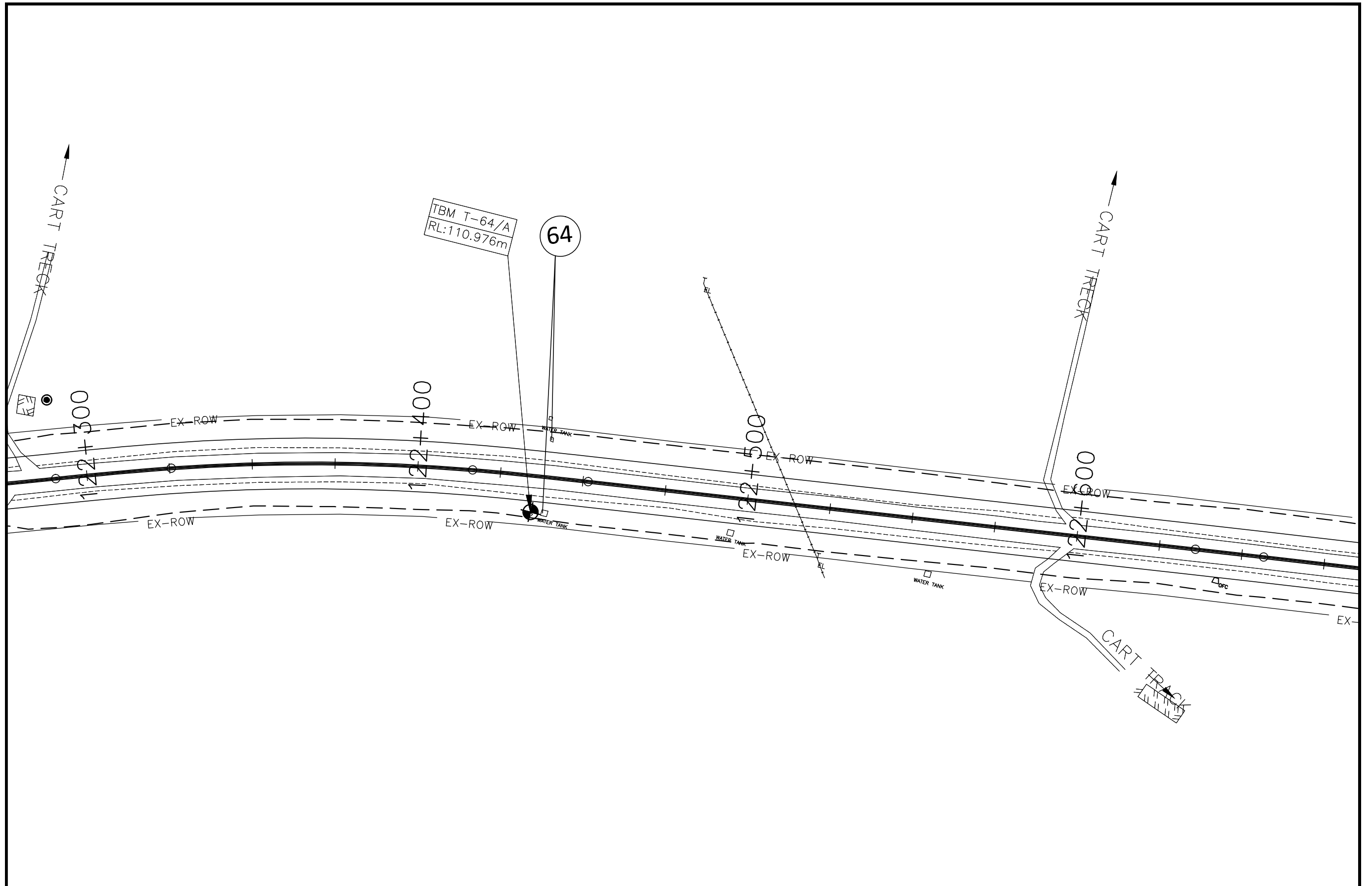
			SCALE :				GOVERNMENT OF GUJARAT ROADS AND BUILDINGS DEPARTMENT						
			SCALE: 1:750				CORRIDOR : MEHSANA - HIMATNAGAR (SH-55) IMPACTED STRUCTURES						
No.	REVISION	DATE	BY	CAD FILE:	DES-MH	DATE:	SEP'2012	PROJECT:	PPWCS	DWG No:	PPWCS/MH/IS/26	REV.	0



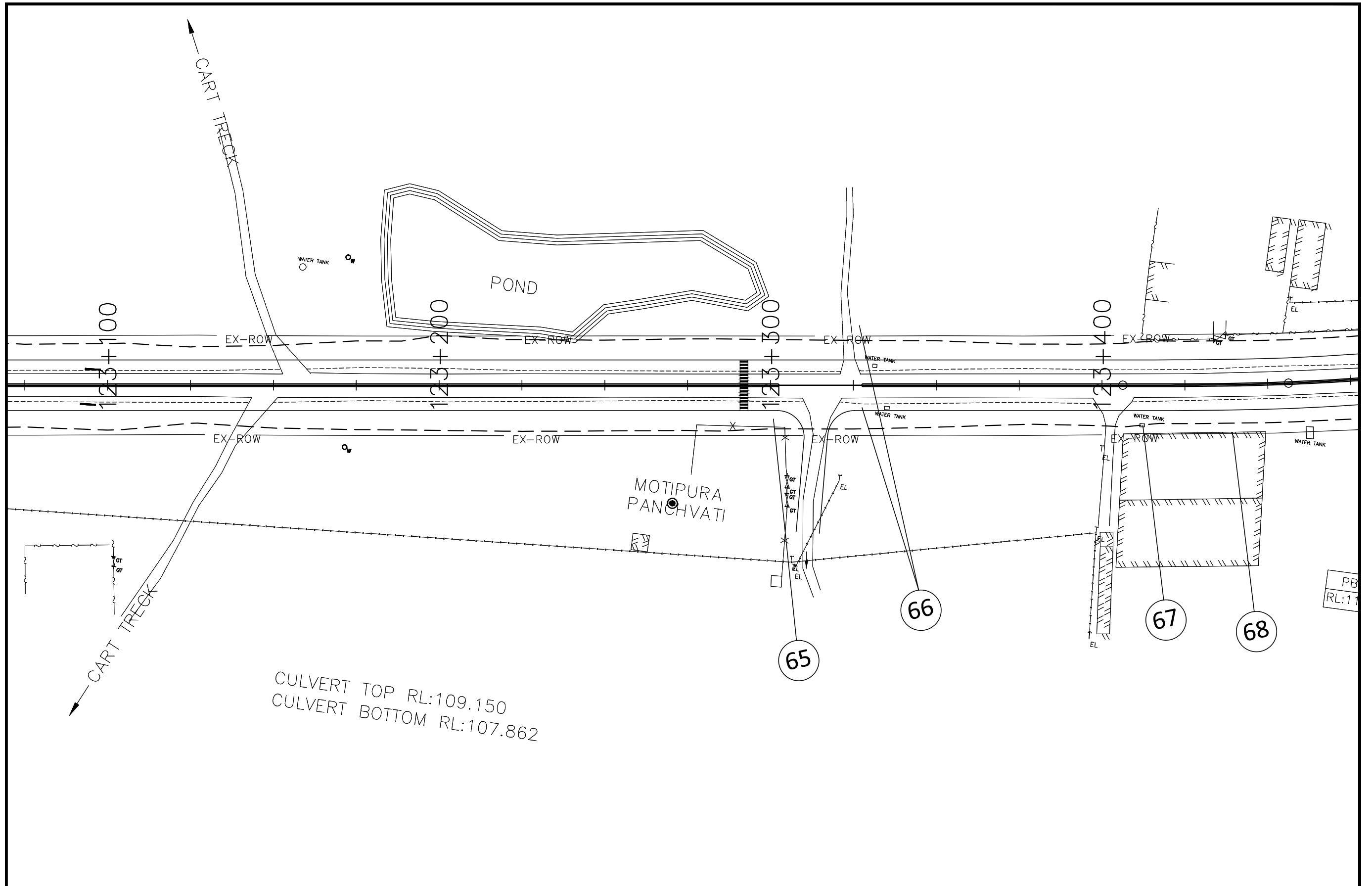
			SCALE :		GOVERNMENT OF GUJARAT ROADS AND BUILDINGS DEPARTMENT CORRIDOR : MEHSANA - HIMATNAGAR (SH-55) IMPACTED STRUCTURES				
			SCALE: 1:750						
			CAD FILE:		DATE: SEP'2012 PROJECT: PPWCS DWG No: PPWCS/MH/IS/27 REV: 0				
No.	REVISION	DATE	BY	DES-MH					



			SCALE :	GOVERNMENT OF GUJARAT			
			SCALE: 1:750	ROADS AND BUILDINGS DEPARTMENT			
			CAD FILE: DES-MH	CORRIDOR : MEHSANA - HIMATNAGAR (SH-55)			
				IMPACTED STRUCTURES			
No.	REVISION	DATE	BY	DATE: SEP'2012	PROJECT: PPWCS	DWG No: PPWCS/MH/IS/28	REV. 0



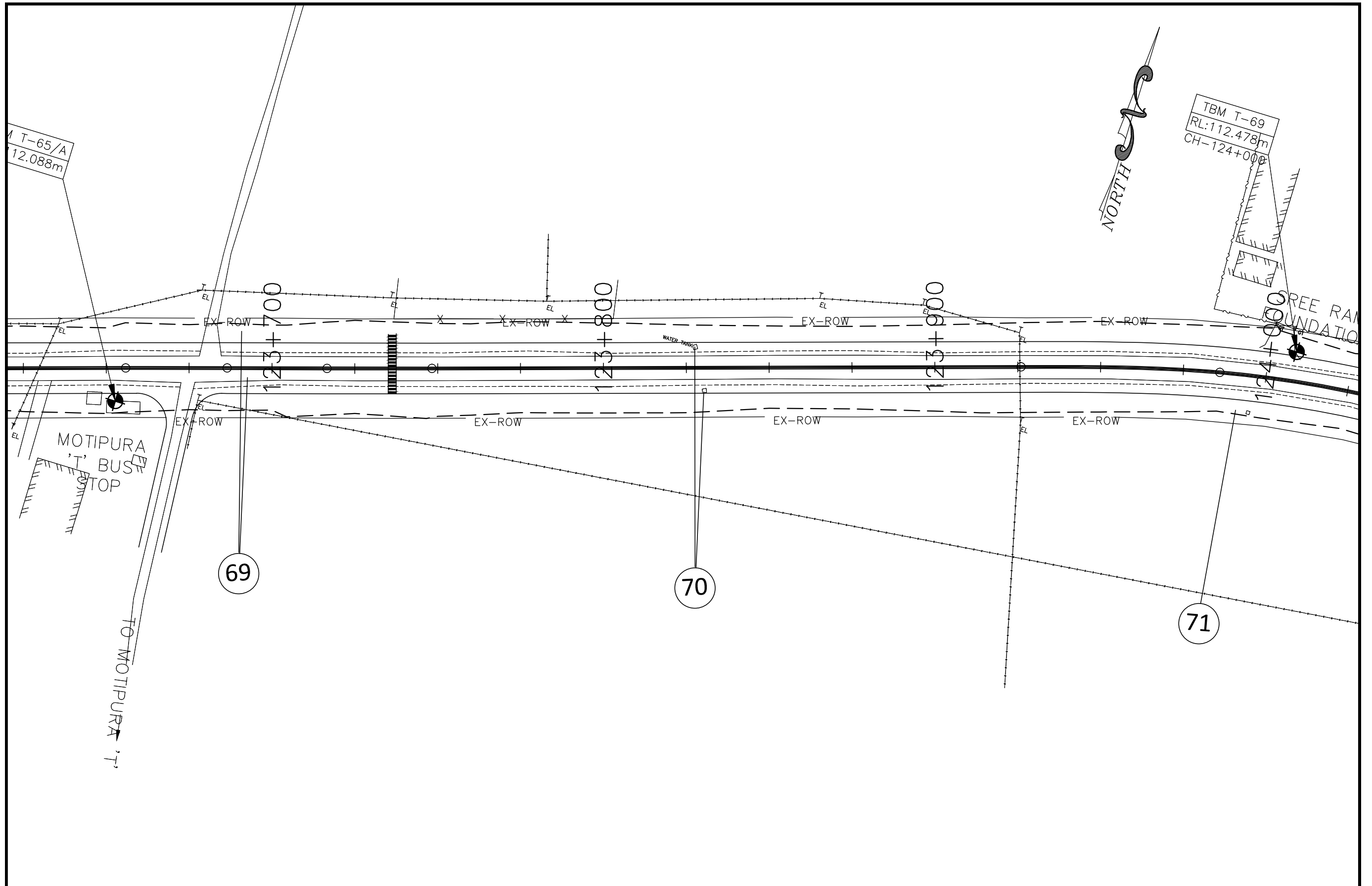
			SCALE :			GOVERNMENT OF GUJARAT ROADS AND BUILDINGS DEPARTMENT							
			SCALE: 1:750			CORRIDOR : MEHSANA - HIMATNAGAR (SH-55) IMPACTED STRUCTURES							
No.	REVISION	DATE	BY	CAD FILE:	DES-MH	DATE:	SEP'2012	PROJECT:	PPWCS	DWG No:	PPWCS/MH/IS/29	REV.	0



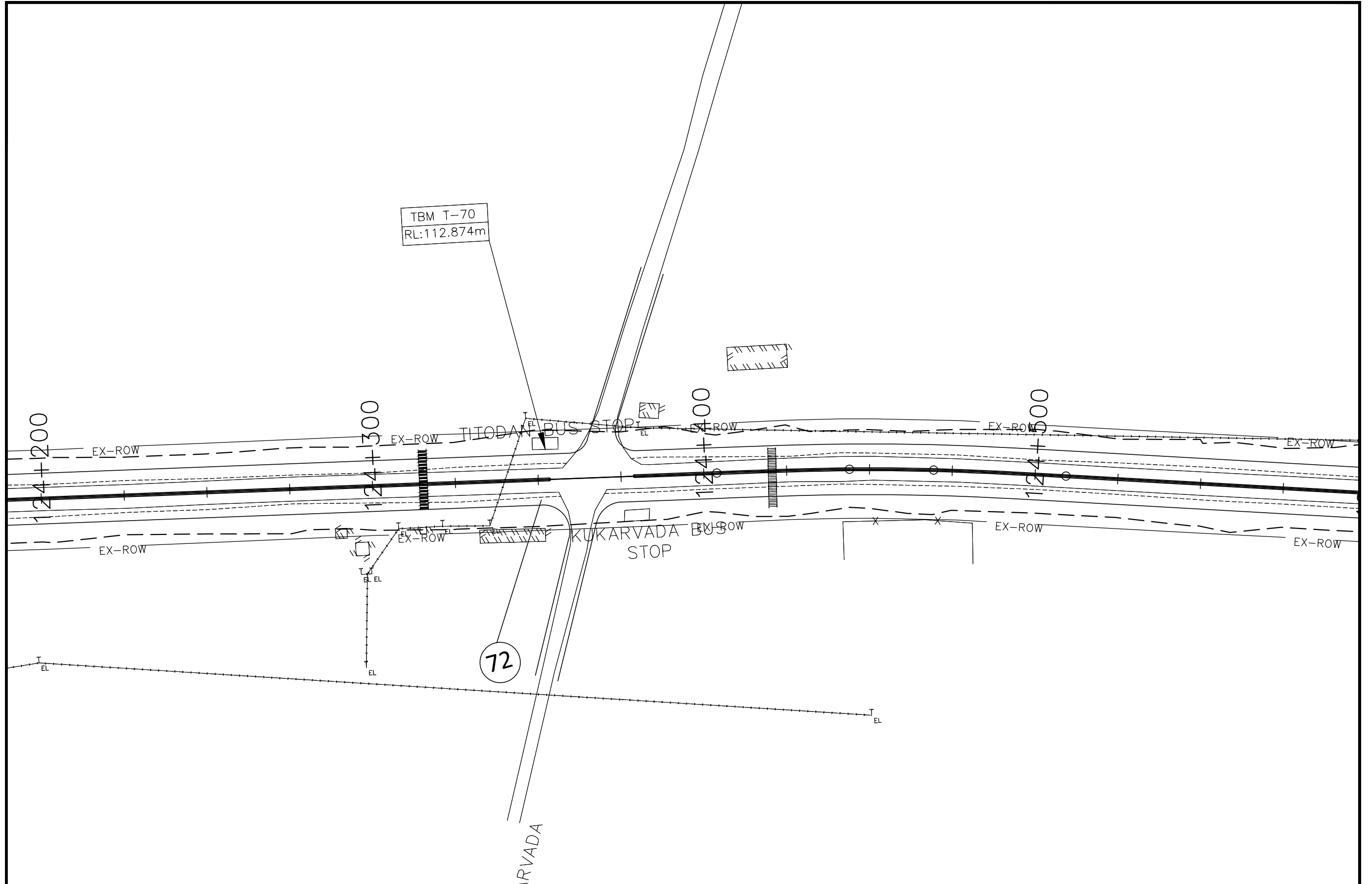
PB
RL:11

CULVERT TOP RL:109.150
CULVERT BOTTOM RL:107.862

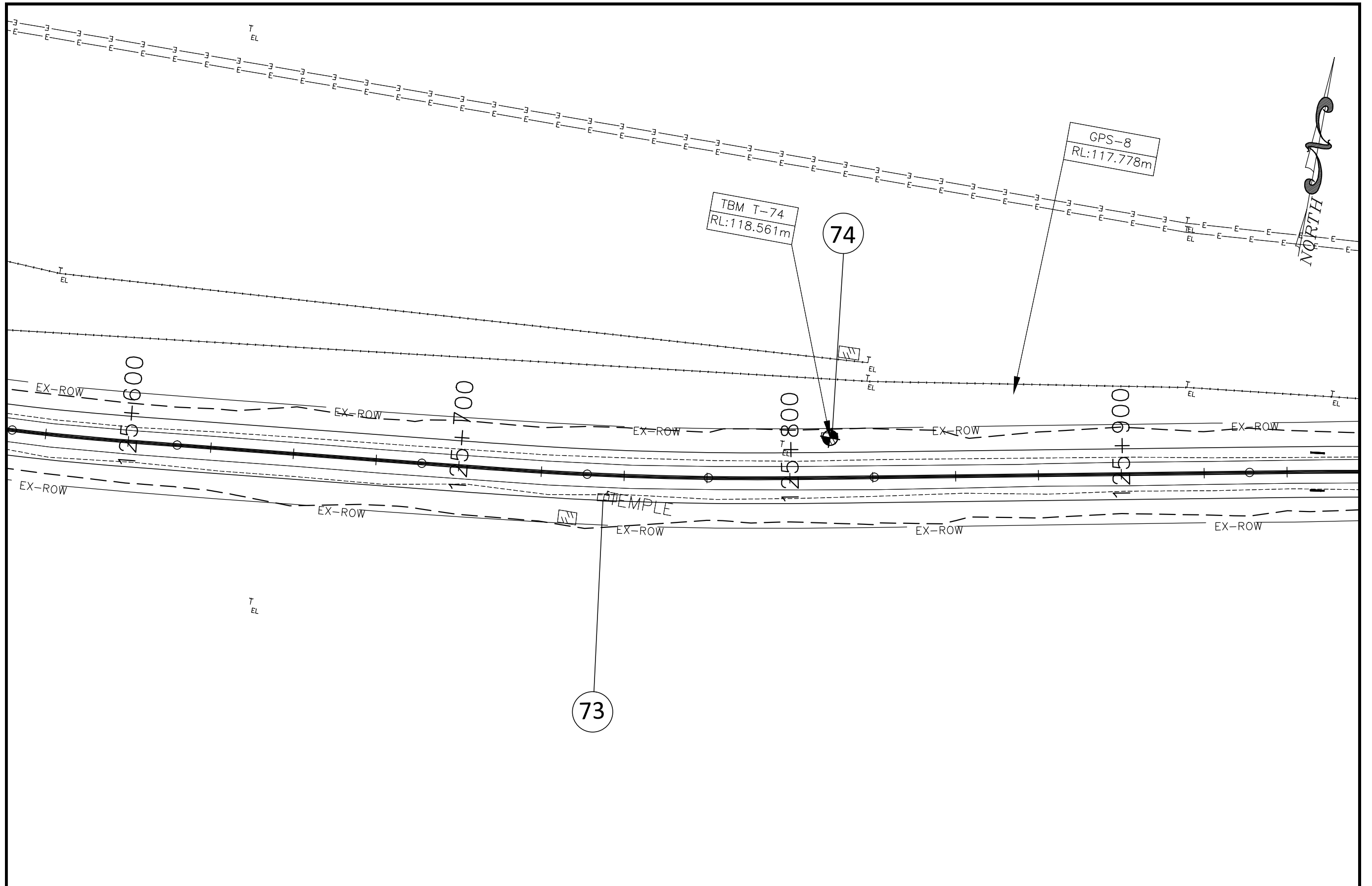
No.	REVISION	DATE	BY	SCALE :	GOVERNMENT OF GUJARAT ROADS AND BUILDINGS DEPARTMENT CORRIDOR : MEHSANA - HIMATNAGAR (SH-55) IMPACTED STRUCTURES	DATE:	PROJECT:	DWG No:	REV.
				SCALE: 1:750					
				CAD FILE:					
				DES-MH					



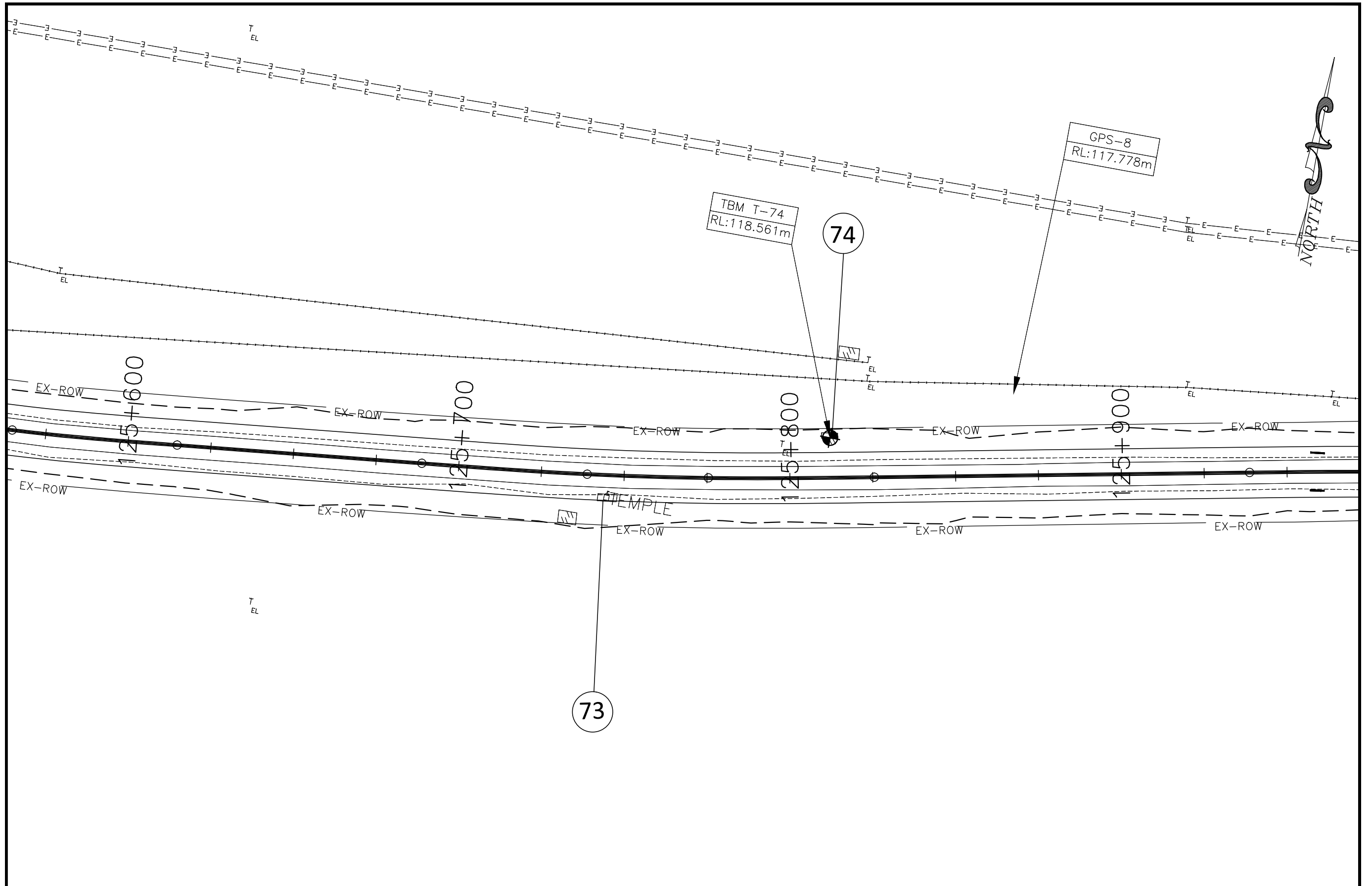
			SCALE :				GOVERNMENT OF GUJARAT ROADS AND BUILDINGS DEPARTMENT						
			SCALE: 1:750				CORRIDOR : MEHSANA - HIMATNAGAR (SH-55) IMPACTED STRUCTURES						
No.	REVISION	DATE	BY	CAD FILE:	DES-MH	DATE:	SEP'2012	PROJECT:	PPWCS	DWG No:	PPWCS/MH/IS/31	REV.	0



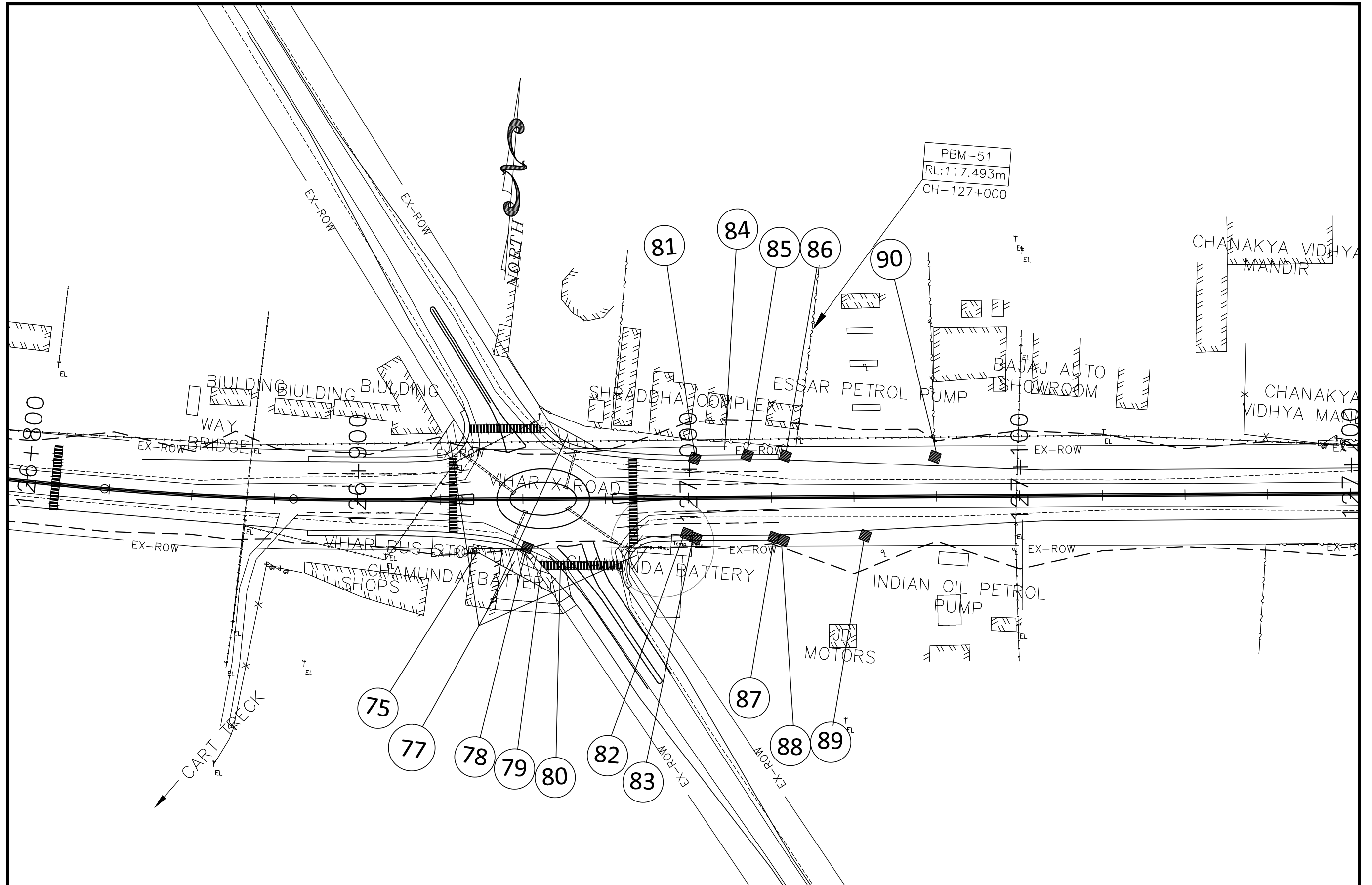
			SCALE :	GOVERNMENT OF GUJARAT ROADS AND BUILDINGS DEPARTMENT		
			SCALE: 1:750	CORRIDOR : MEHSANA - HIMATNAGAR (SH-55) IMPACTED STRUCTURES		
No.	REVISION	DATE	BY	CAD FILE:	DES-MH	DATE: SEP'2012
						PROJECT: PPWCS
						DWG No: PPWCS/MH/IS/32
						REV: 0



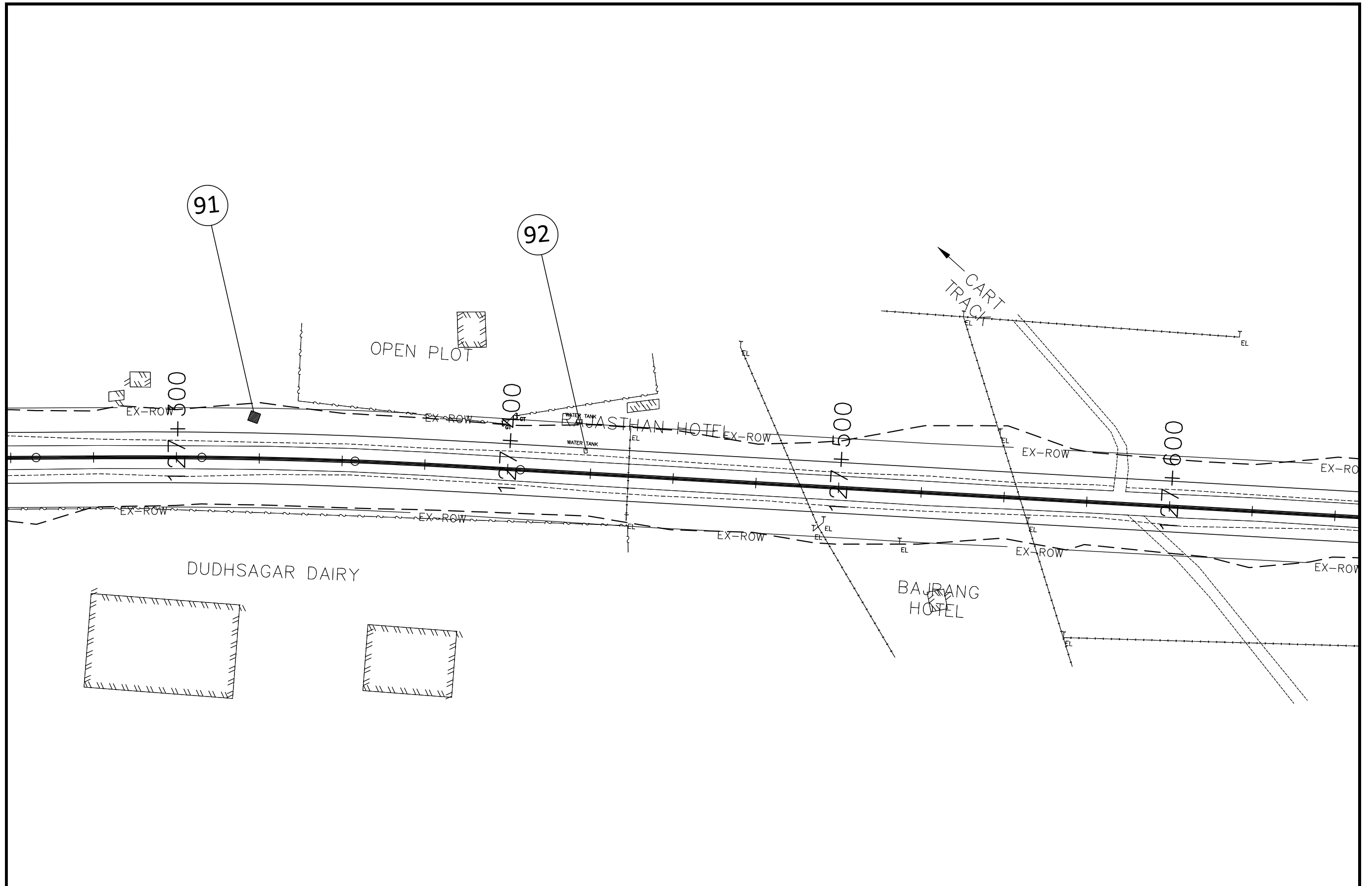
			SCALE :	GOVERNMENT OF GUJARAT ROADS AND BUILDINGS DEPARTMENT		
			SCALE: 1:750	CORRIDOR : MEHSANA - HIMATNAGAR (SH-55) IMPACTED STRUCTURES		
			CAD FILE: DES-MH	DATE: SEP'2012	PROJECT: PPWCS	DWG No: PPWCS/MH/IS/33
No.	REVISION	DATE	BY			REV. 0



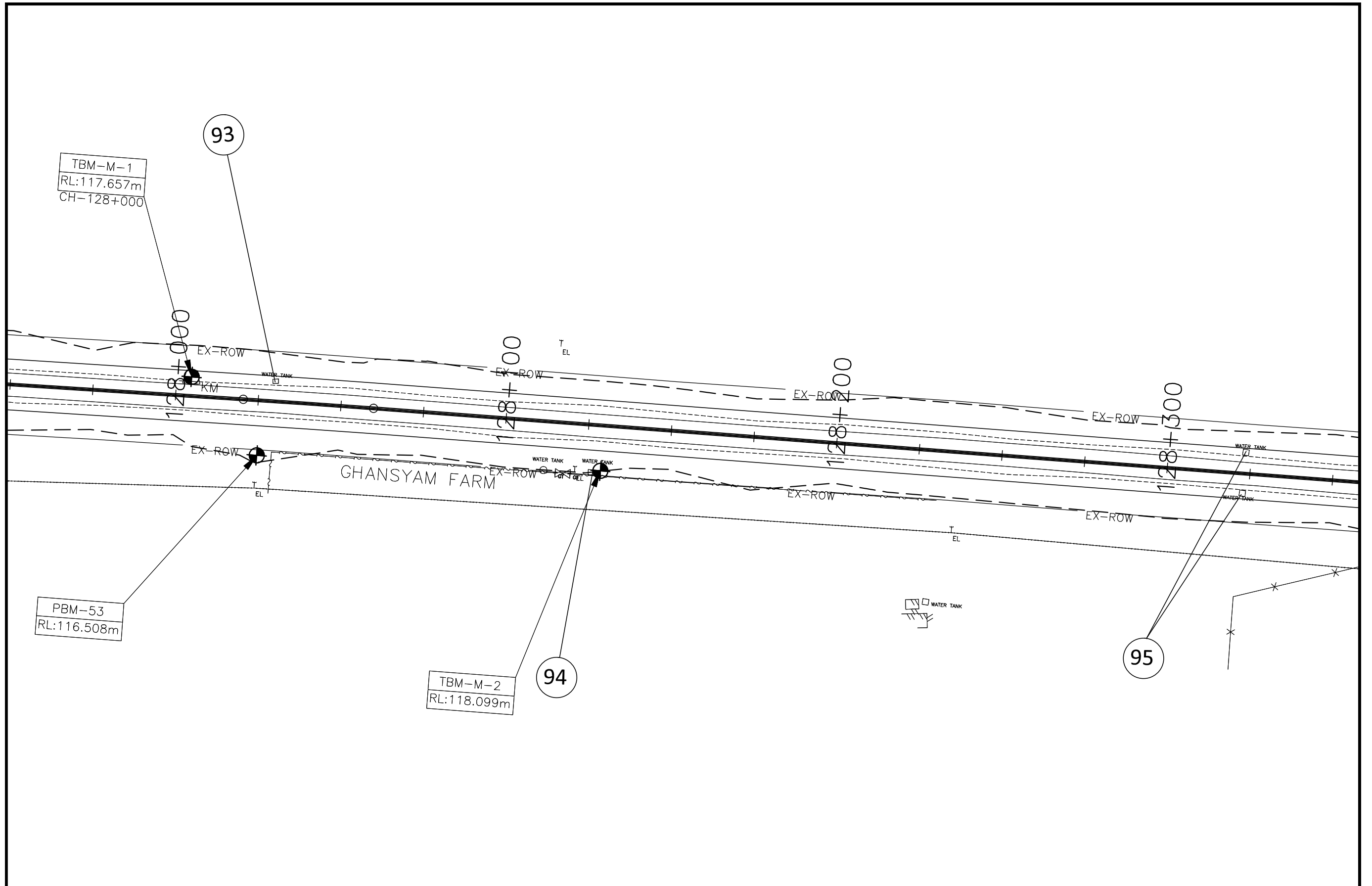
			SCALE :	GOVERNMENT OF GUJARAT			
			SCALE: 1:750	ROADS AND BUILDINGS DEPARTMENT			
			CAD FILE: DES-MH	CORRIDOR : MEHSANA - HIMATNAGAR (SH-55)			
				IMPACTED STRUCTURES			
No.	REVISION	DATE	BY	DATE: SEP'2012	PROJECT: PPWCS	DWG No: PPWCS/MH/IS/34	REV. 0



			SCALE :				GOVERNMENT OF GUJARAT ROADS AND BUILDINGS DEPARTMENT						
			SCALE: 1:750				CORRIDOR : MEHSANA - HIMATNAGAR (SH-55) IMPACTED STRUCTURES						
No.	REVISION	DATE	BY	CAD FILE:	DES-MH	DATE:	SEP'2012	PROJECT:	PPWCS	DWG No:	PPWCS/MH/IS/35	REV:	0



			SCALE :				GOVERNMENT OF GUJARAT ROADS AND BUILDINGS DEPARTMENT				
			SCALE: 1:750				CORRIDOR : MEHSANA - HIMATNAGAR (SH-55) IMPACTED STRUCTURES				
			CAD FILE:				DATE:	PROJECT:	DWG No:	REV:	
No.	REVISION	DATE	BY	DES-MH				SEP'2012	PPWCS	PPWCS/MH/IS/36	0



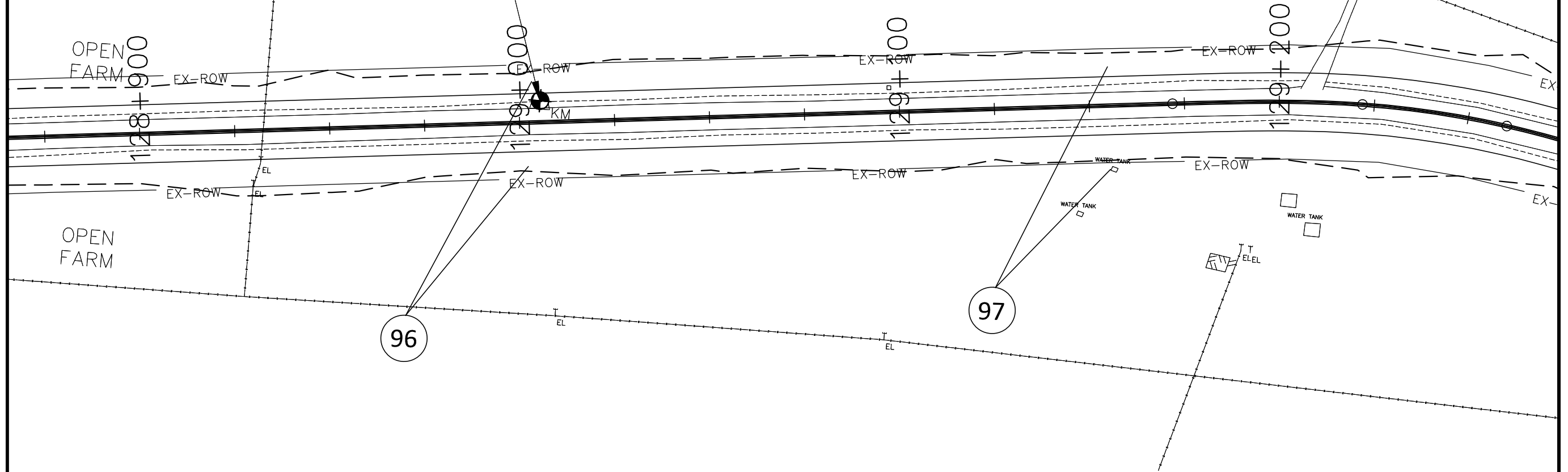
			SCALE :			GOVERNMENT OF GUJARAT ROADS AND BUILDINGS DEPARTMENT				
			SCALE: 1:750			CORRIDOR : MEHSANA - HIMATNAGAR (SH-55) IMPACTED STRUCTURES				
			CAD FILE:	DES-MH			DATE: SEP'2012	PROJECT: PPWCS	DWG No: PPWCS/MH/IS/37	REV. 0
No.	REVISION	DATE	BY							

6.845
:113.700

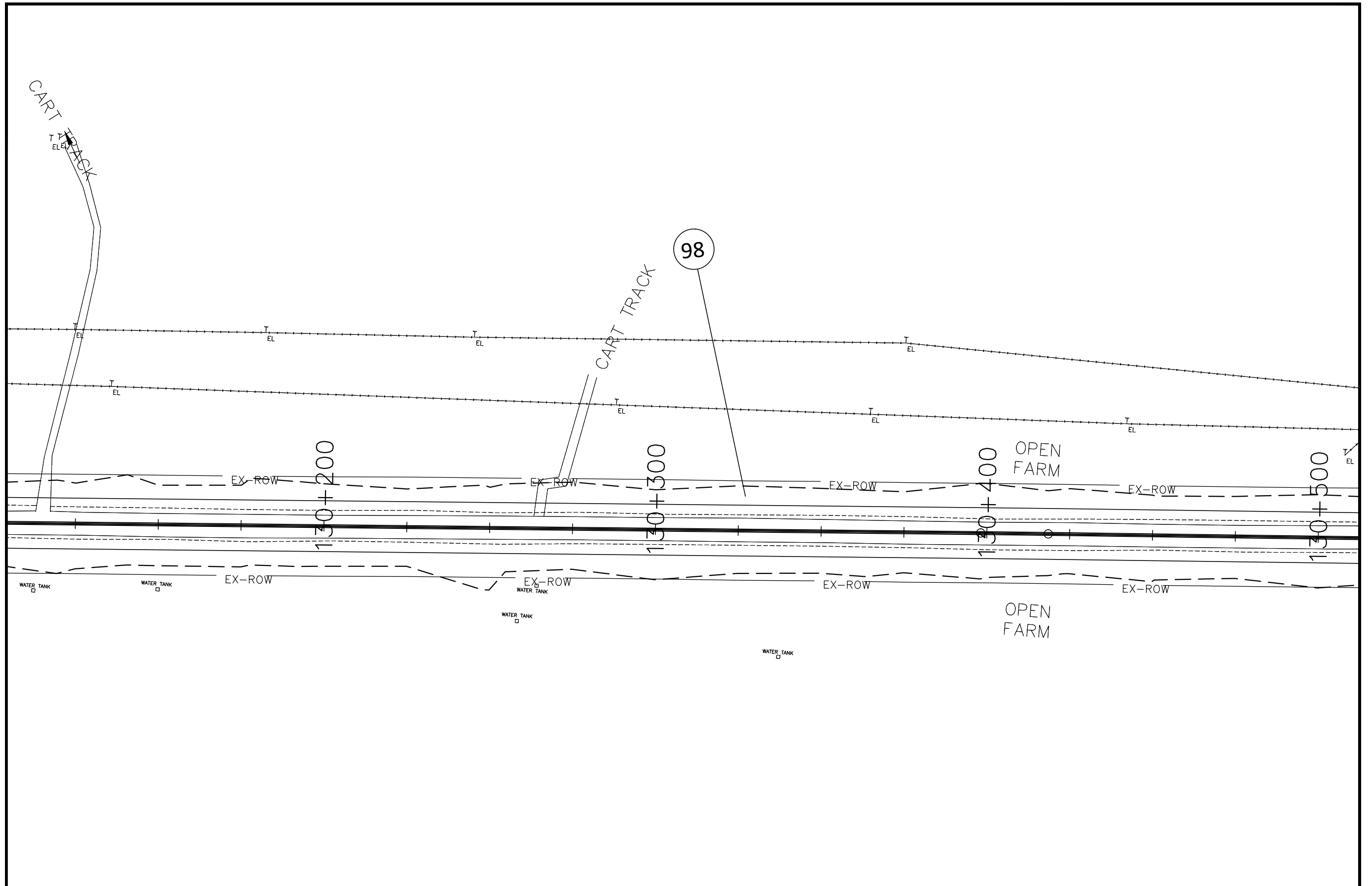


TBM-M-6
RL:118.203m
CH-129+000

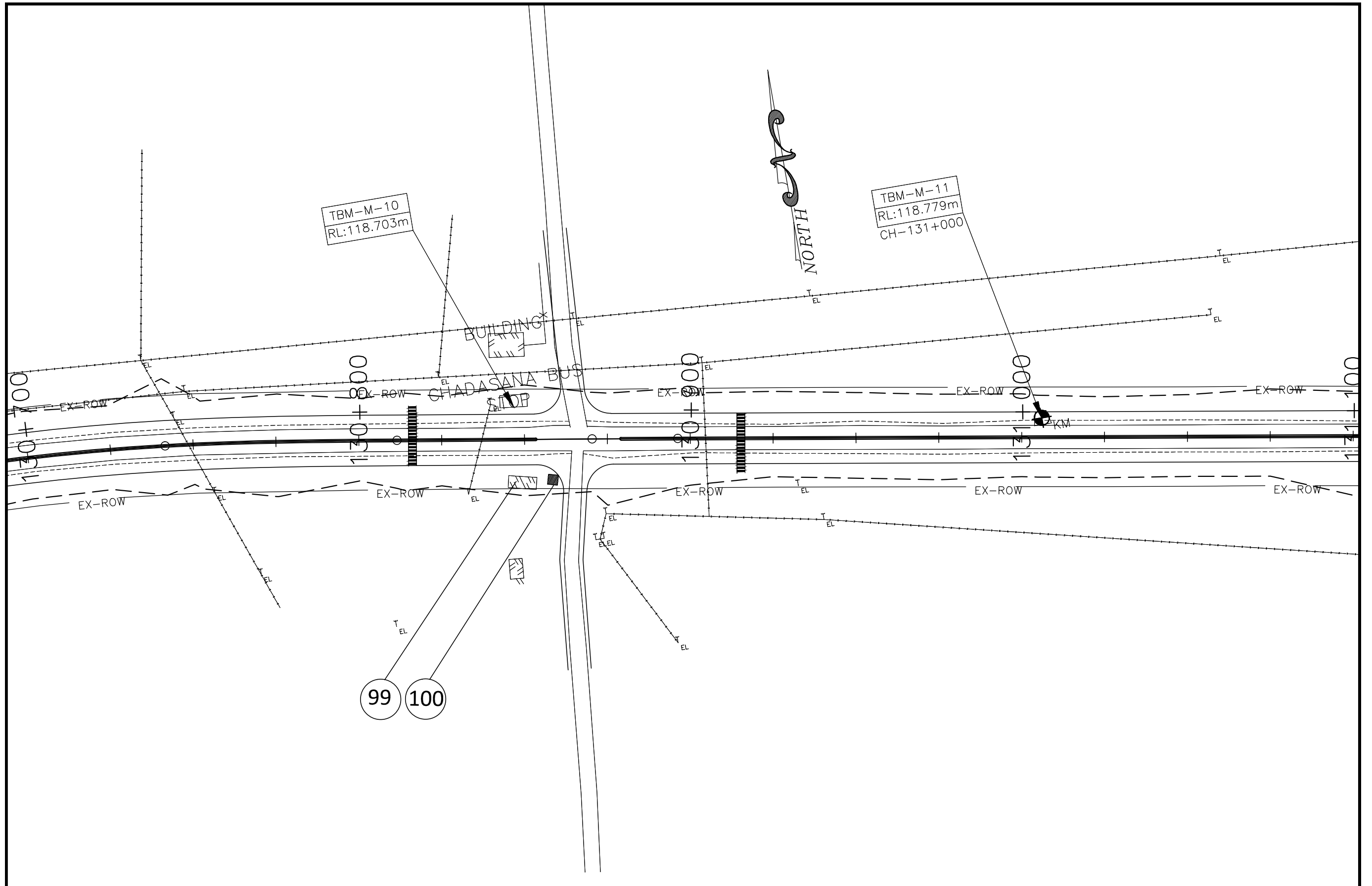
CART TRACK



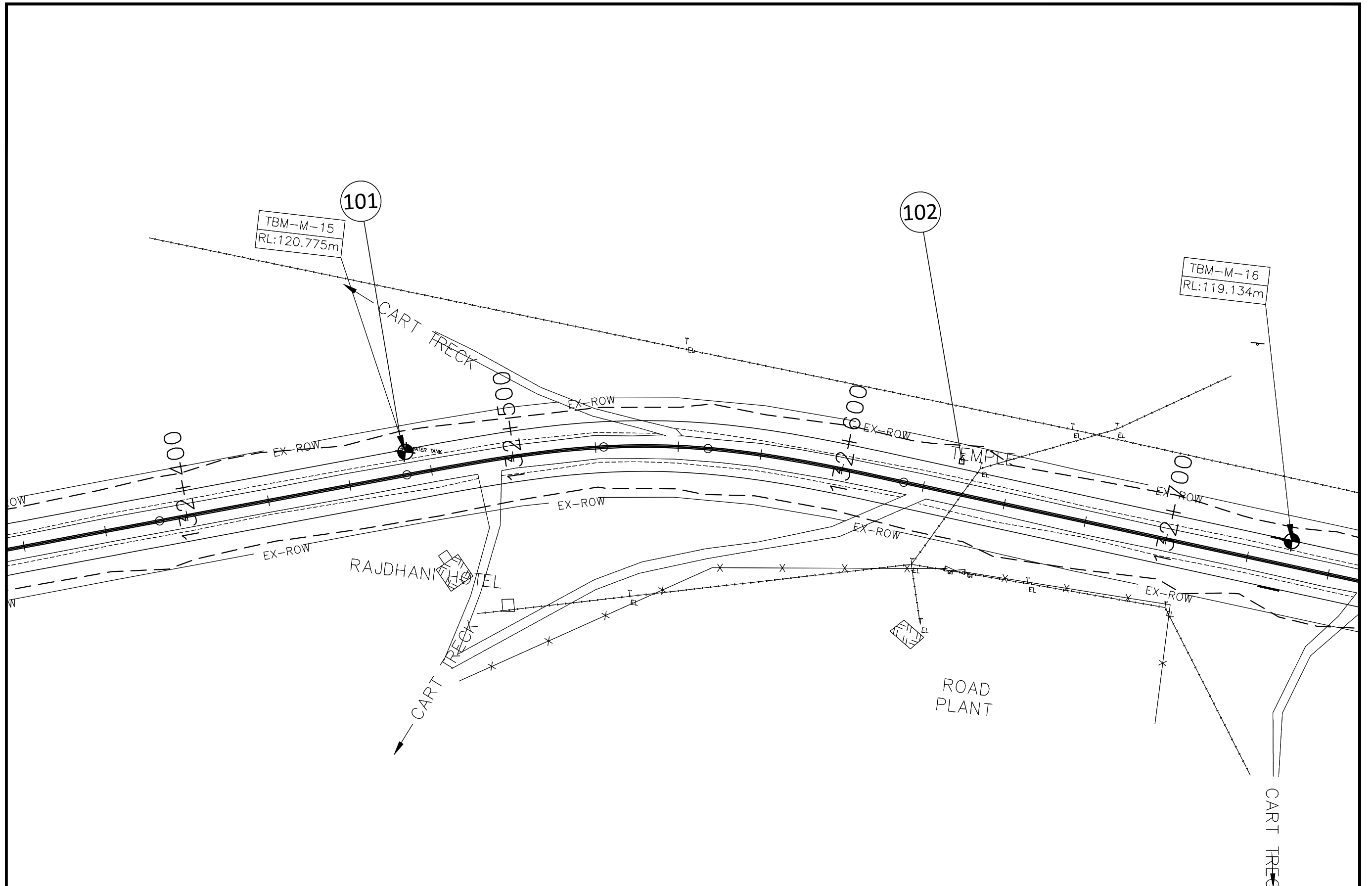
			SCALE :				GOVERNMENT OF GUJARAT ROADS AND BUILDINGS DEPARTMENT						
			SCALE: 1:750				CORRIDOR : MEHSANA - HIMATNAGAR (SH-55) IMPACTED STRUCTURES						
No.	REVISION	DATE	BY	CAD FILE:	DES-MH	DATE:	SEP'2012	PROJECT:	PPWCS	DWG No:	PPWCS/MH/IS/38	REV:	0



			SCALE :				GOVERNMENT OF GUJARAT ROADS AND BUILDINGS DEPARTMENT				
			SCALE: 1:750				CORRIDOR : MEHSANA - HIMATNAGAR (SH-55) IMPACTED STRUCTURES				
			CAD FILE:				DATE:	PROJECT:	DWG No:	REV.	
No.	REVISION	DATE	BY	DES-MH				SEP'2012	PPWCS	PPWCS/MH/IS/39	0

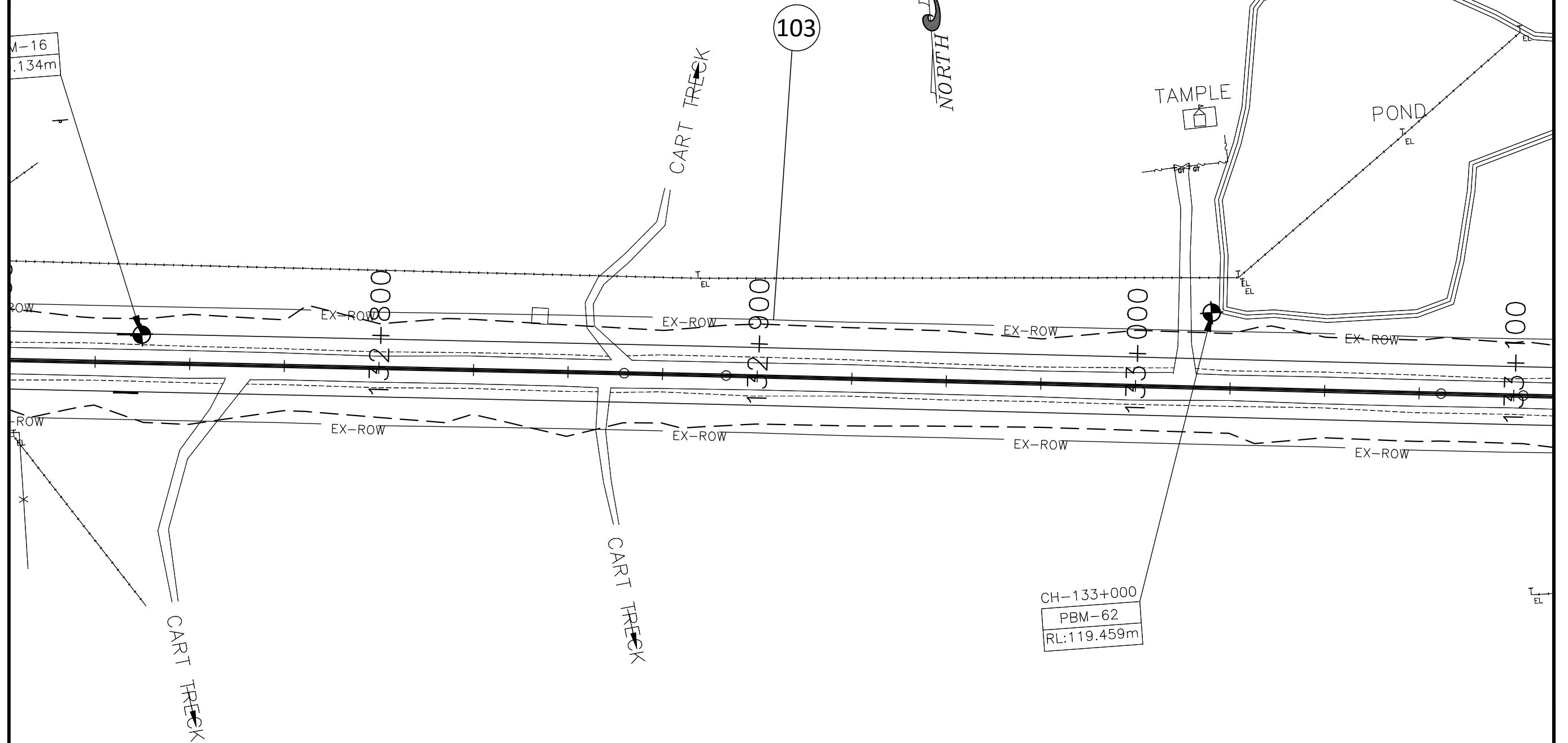


			SCALE :				GOVERNMENT OF GUJARAT ROADS AND BUILDINGS DEPARTMENT						
			SCALE: 1:750				CORRIDOR : MEHSANA - HIMATNAGAR (SH-55) IMPACTED STRUCTURES						
No.	REVISION	DATE	BY	CAD FILE:	DES-MH	DATE:	SEP'2012	PROJECT:	PPWCS	DWG No:	PPWCS/MH/IS/40	REV.	0

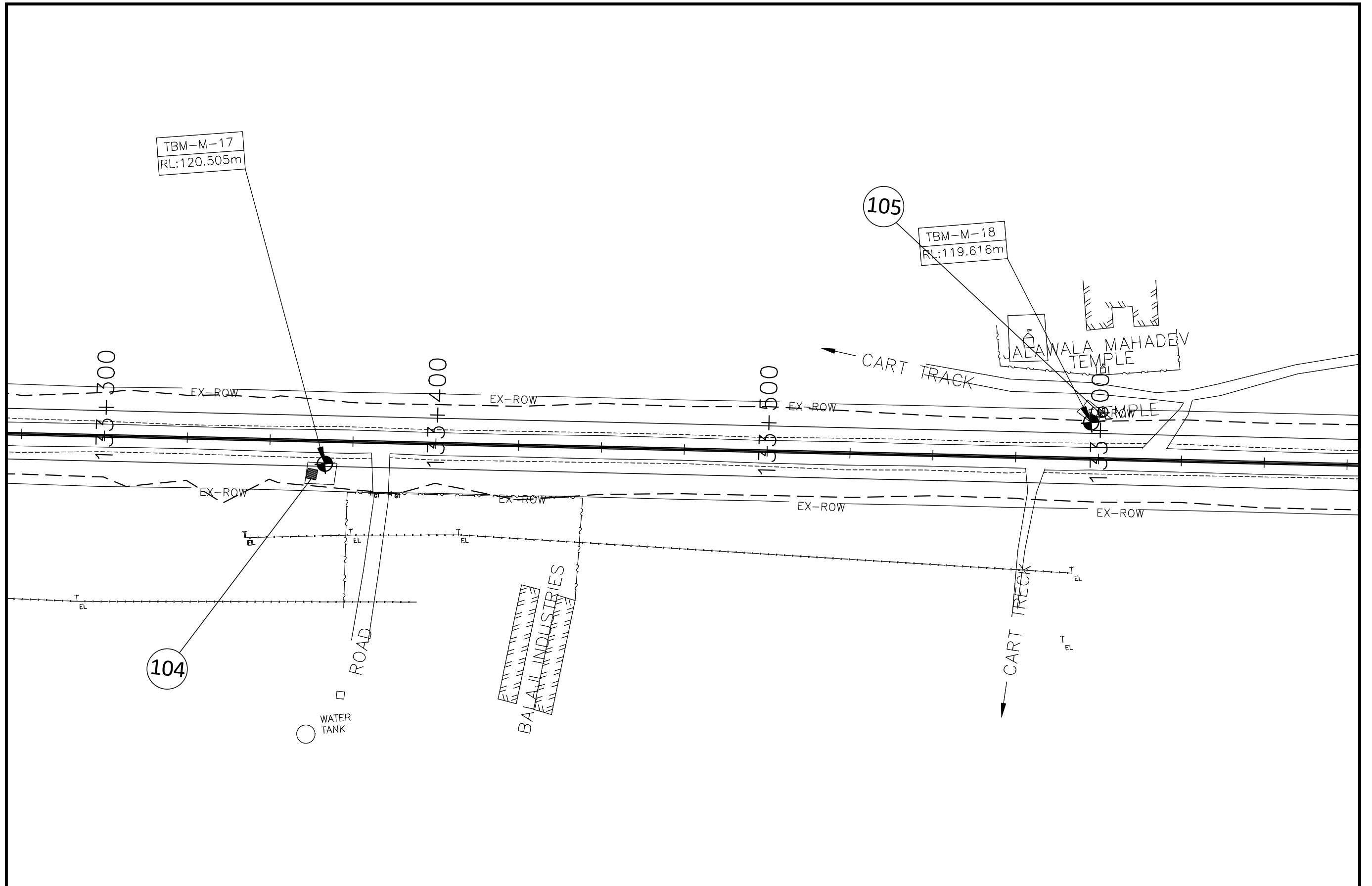


			SCALE :				GOVERNMENT OF GUJARAT ROADS AND BUILDINGS DEPARTMENT						
			SCALE: 1:750				CORRIDOR : MEHSANA - HIMATNAGAR (SH-55) IMPACTED STRUCTURES						
No.	REVISION	DATE	BY	CAD FILE:	DES-MH	DATE:	SEP'2012	PROJECT:	PPWCS	DWG No:	PPWCS/MH/IS/41	REV:	0

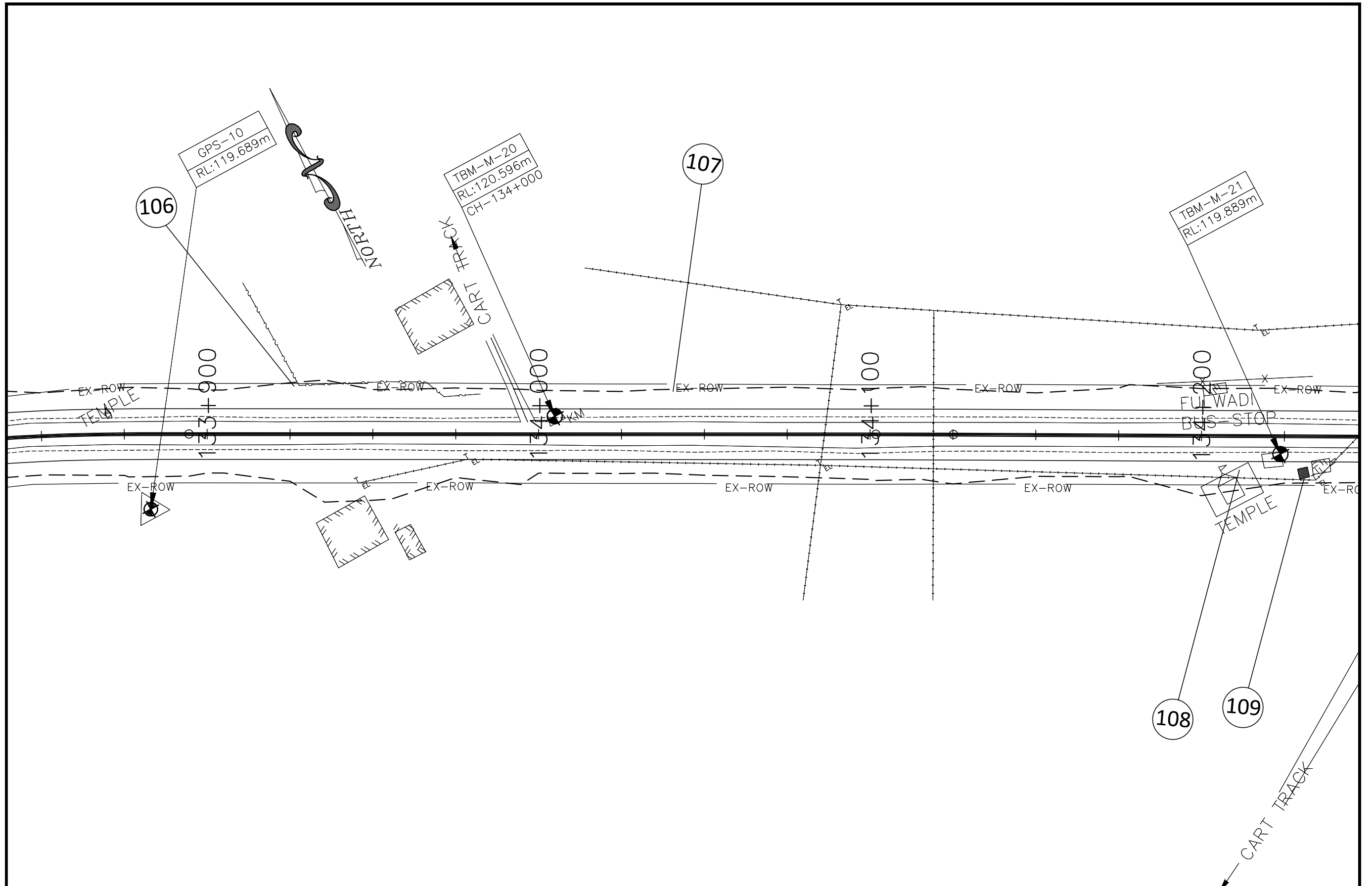
CULVERT TOP RL:119.000
 CULVERT BOTTOM RL:117.428



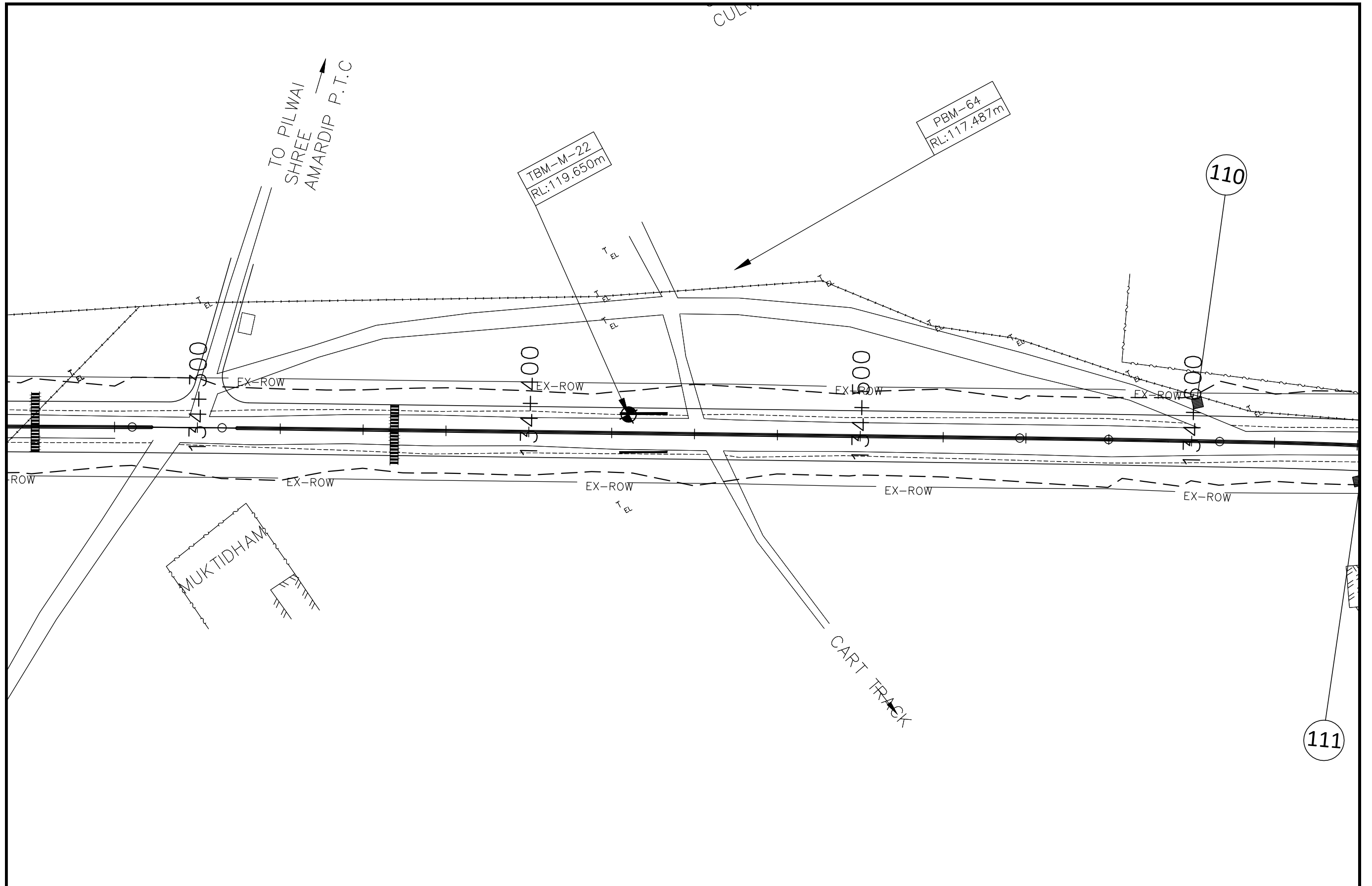
			SCALE :				GOVERNMENT OF GUJARAT ROADS AND BUILDINGS DEPARTMENT				
			SCALE: 1:750				CORRIDOR : MEHSANA - HIMATNAGAR (SH-55) IMPACTED STRUCTURES				
			CAD FILE:				DATE:	PROJECT:	DWG No:	REV.	
No.	REVISION	DATE	BY	DES-MH				SEP'2012	PPWCS	PPWCS/MH/IS/42	0



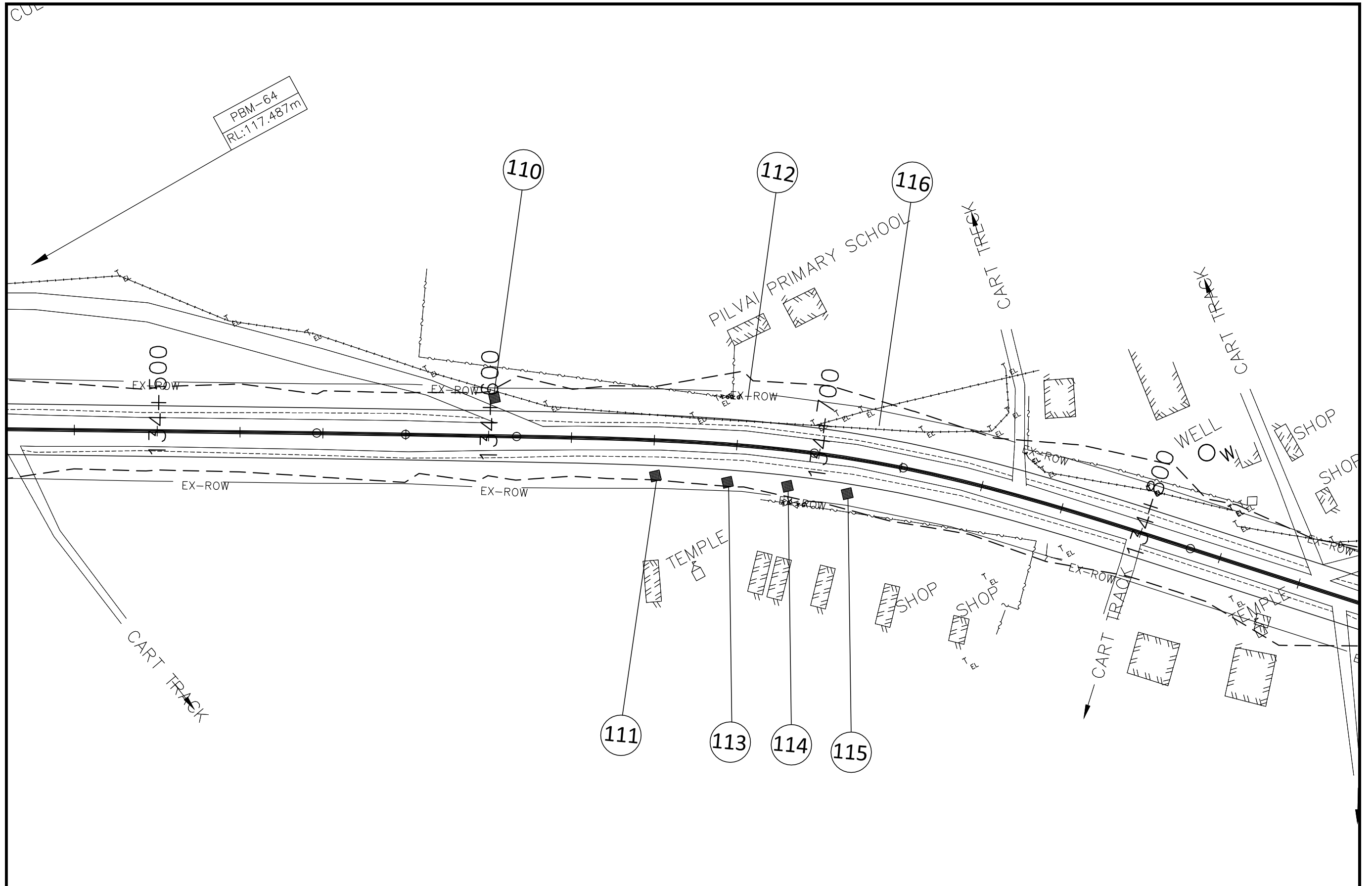
			SCALE :				GOVERNMENT OF GUJARAT ROADS AND BUILDINGS DEPARTMENT						
			SCALE: 1:750				CORRIDOR : MEHSANA - HIMATNAGAR (SH-55) IMPACTED STRUCTURES						
No.	REVISION	DATE	BY	CAD FILE:	DES-MH	DATE:	SEP'2012	PROJECT:	PPWCS	DWG No:	PPWCS/MH/IS/43	REV.	0



			SCALE :				GOVERNMENT OF GUJARAT ROADS AND BUILDINGS DEPARTMENT				
			SCALE: 1:750				CORRIDOR : MEHSANA - HIMATNAGAR (SH-55) IMPACTED STRUCTURES				
			CAD FILE:				DATE:	PROJECT:	DWG No:	REV.	
No.	REVISION	DATE	BY	DES-MH				SEP'2012	PPWCS	PPWCS/MH/IS/44	0



			SCALE :				GOVERNMENT OF GUJARAT ROADS AND BUILDINGS DEPARTMENT						
			SCALE: 1:750				CORRIDOR : MEHSANA - HIMATNAGAR (SH-55) IMPACTED STRUCTURES						
No.	REVISION	DATE	BY	CAD FILE:	DES-MH	DATE:	SEP'2012	PROJECT:	PPWCS	DWG No:	PPWCS/MH/IS/45	REV:	0



			SCALE :	GOVERNMENT OF GUJARAT		
			SCALE: 1:750	ROADS AND BUILDINGS DEPARTMENT		
			CAD FILE: DES-MH	CORRIDOR : MEHSANA - HIMATNAGAR (SH-55)		
				IMPACTED STRUCTURES		
No.	REVISION	DATE	BY	DATE: SEP'2012	PROJECT: PPWCS	DWG No: PPWCS/MH/IS/46
						REV: 0